APP CRS	Rwy Ldg	5500
201°	TDZE	1021
	Apt Elev	1021

RNAV (GPS) RWY 20
ALEXANDER FLD SOUTH WOOD COUNTY (ISW)

RNP APCH.

Circling NA to Rwys 18 and 36.
Rwy 20 helicopter visibility reduction below 1 SM NA.
Straight-in Rwy 20 NA at night, Circling Rwy 20, 30 NA at night.

MISSED APPROACH: Climb to 3000 direct WEMUG and on track 117° to OCEDE and on track 049° to LHALL and on track 004° to FAYYE and hold.

ASOS	MINNEAPOLIS CENTER	UNICOM
126.575	124.4 317.7	122.8 (CTAF) L

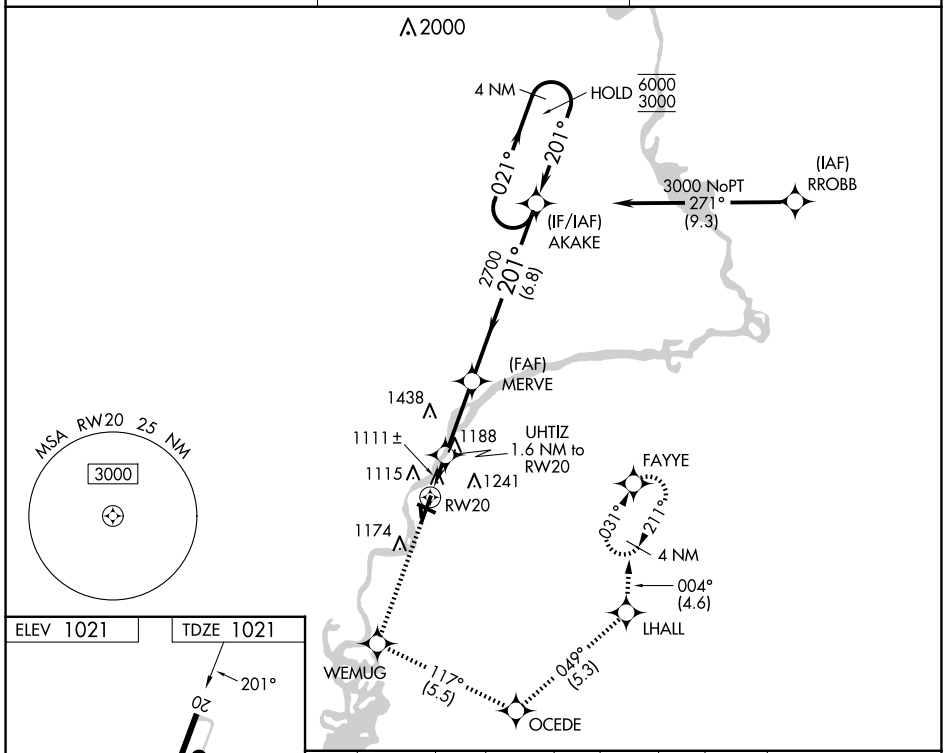

3000	WEMUG	tr 117°	OCEDE	tr 049°	LHALL	tr 004°	FAYYE

4 NM Holding Pattern

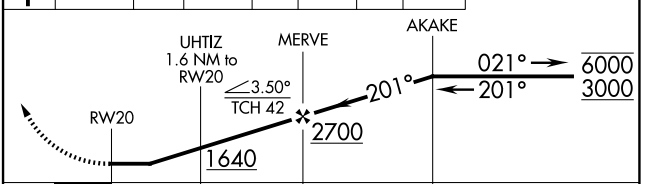

CATEGORY	A	B	C	D
LNAV MDA	1380-1 359 (400-1)			
C CIRCLING	1480-1 459 (500-1)	1560-1 539 (600-1)	1740-2 719 (800-2)	1800-2½ 779 (800-2½)

ELEV 1021 TDZE 1021

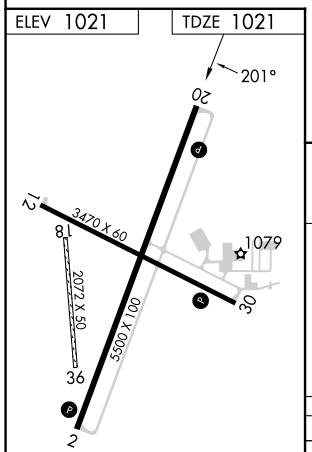

REIL Rwys 2 and 20 L
MIRL Rwys 2-20 and 12-30 L

EC-3, 02 OCT 2025 to 30 OCT 2025

EC-3, 02 OCT 2025 to 30 OCT 2025