APP CRS	Rwy Ldg	4800
227°	TDZE	666
	Apt Elev	666

RNAV (GPS) RWY 23
SOUTH HAVEN AREA RGNL (LWA)

RNP APCH - GPS.

Rwy 23 helicopter visibility reduction below ¾ SM NA.
Circling NA to Rwys 14 and 32.

MISSED APPROACH: Climb to 4000 direct SUSOY and hold, continue climb-in-hold to 4000.

AWOS-3P	SOUTH BEND APP CON ★	UNICOM
118.025	118.55 257.8	122.8 (CTAF) L

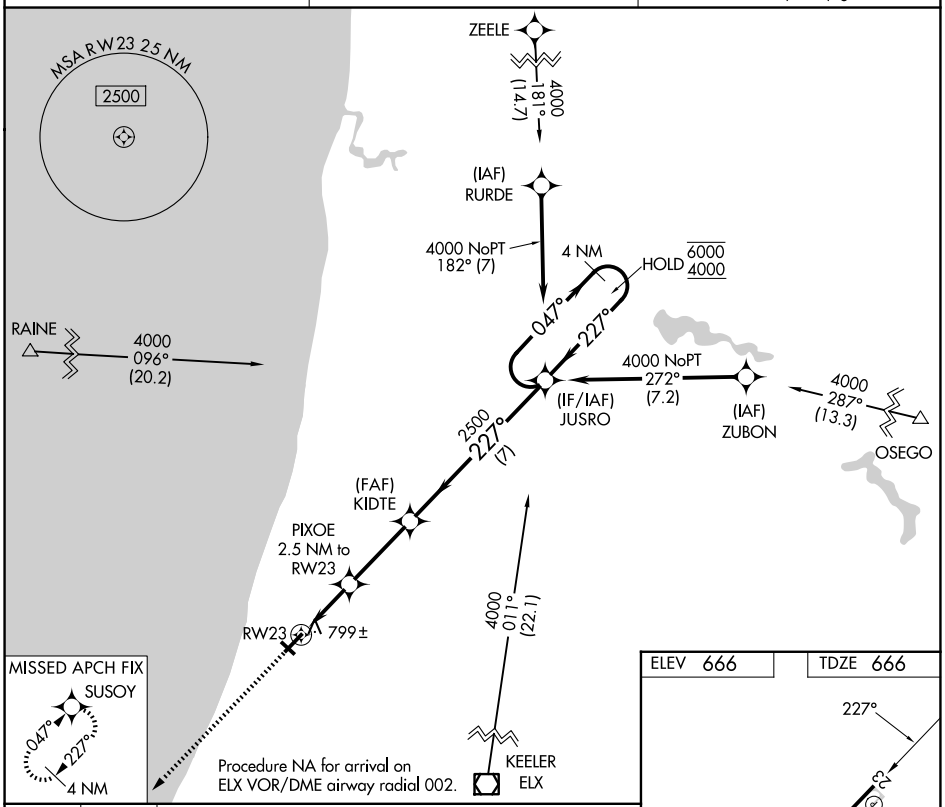

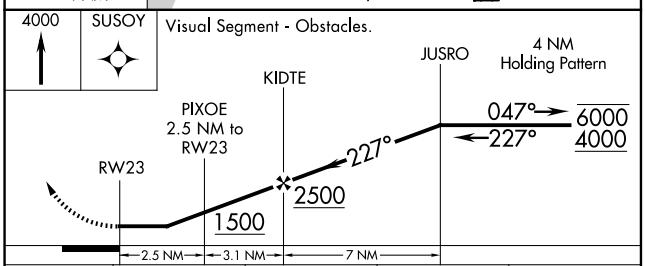

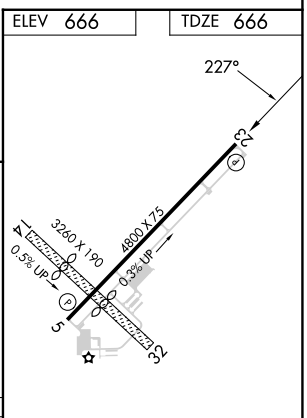

CATEGORY	A	B	C	D
LNAV MDA	1060-1 394 (400-1)		1060-1⅛ 394 (400-1⅛)	
CIRCLING	1120-1 454 (500-1)	1160-1 494 (500-1)	1440-2¼ 774 (800-2¼)	1440-2½ 774 (800-2½)

REIL Rwys 5 and 23 L
MIRL Rwy 5-23 L

EC-1, 02 OCT 2025 to 30 OCT 2025

EC-1, 02 OCT 2025 to 30 OCT 2025