LOC I-JZM	APP CRS	Rwy Ldg 5701
108.9	329°	TDZE 831
		Apt Elev 833

ILS or LOC RWY 33
LAWRENCE RGNL (LWC)

ADF required.

When local altimeter setting not received, use TOP altimeter setting and increase DA to 1083 feet; increase all MDAs 60 feet and S-LOC 33 and Circling visibility Cat C ¼ SM.

MALSR

MISSED APPROACH: Climb to 2000 then climbing right turn to 3100 direct NEWBN LOM and hold.

ASOS	KANSAS CITY CENTER	UNICOM
121.225	123.8 343.7	123.0 (CTAF) L

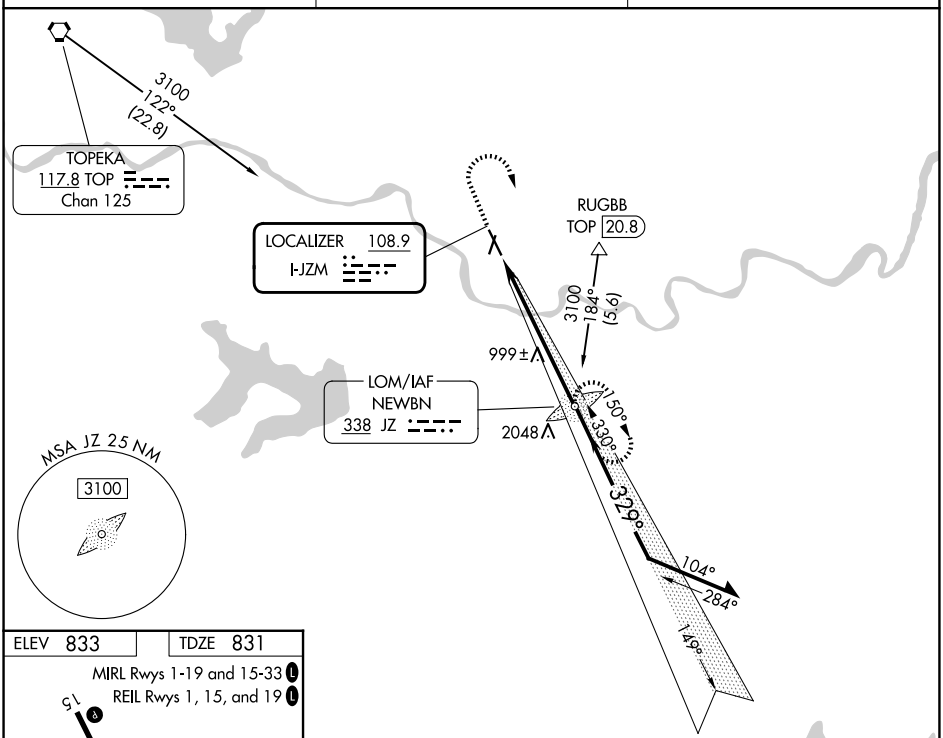

ELEV 833	TDZE 831

MIRL Rwys 1-19 and 15-33 L
REIL Rwys 1, 15, and 19 L

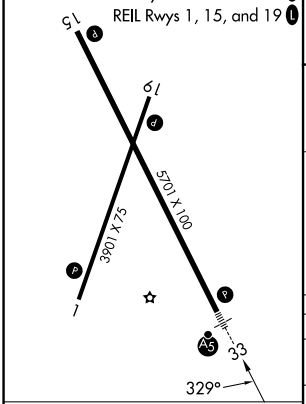

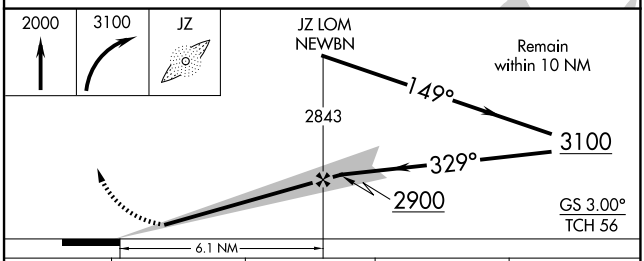

FAF to MAP 6.1 NM					
Knots	60	90	120	150	180
Min:Sec	6:06	4:04	3:03	2:26	2:02

CATEGORY	A	B	C	D
S-ILS 33	1031-½ 200 (200-½)			NA
S-LOC 33	1260-½ 429 (500-½)		1260-¾ 429 (500-¾)	NA
CIRCLING	1420-1 587 (600-1)	1480-1 647 (700-1)	1620-2¼ 787 (800-2¼)	NA

NC-2, 02 OCT 2025 to 30 OCT 2025
NC-2, 02 OCT 2025 to 30 OCT 2025