WAAS CH 72906 W18A	APP CRS 185°	Rwy Ldg 9801 TDZE 609 Apt Elev 629

RNAV (GPS) RWY 18L
HUNTSVILLE INTL-CARL T JONES FLD (HSV)

RNP APCH - GPS.

For uncompensated Baro-VNAV systems, LNAV/VNAV NA below -9°C or above 54°C. Circling NA for Cats C/D/E east of Rwy 18L- 36R. For inop ALS, increase LPV Cat E visibility to RVR 4000, LNAV/VNAV Cat E visibility to 1⅜ SM, and LNAV Cat E visibility to 1¼ SM. Simultaneous approach authorized. LNAV procedure NA during simultaneous operations. Use of FD or AP required during simultaneous operations.
* RVR 1800 authorized with use of FD or AP or HUD to DA.

ASR

MALSR

MISSED APPROACH: Climb to 3000 direct ENIKY and hold.

ATIS	HUNTSVILLE APP CON ★	HUNTSVILLE TOWER ★	GND CON	CLNC DEL	UNICOM
121.25	125.6 354.1	127.6 (CTAF) L 350.35	121.9 269.525	120.35	122.95

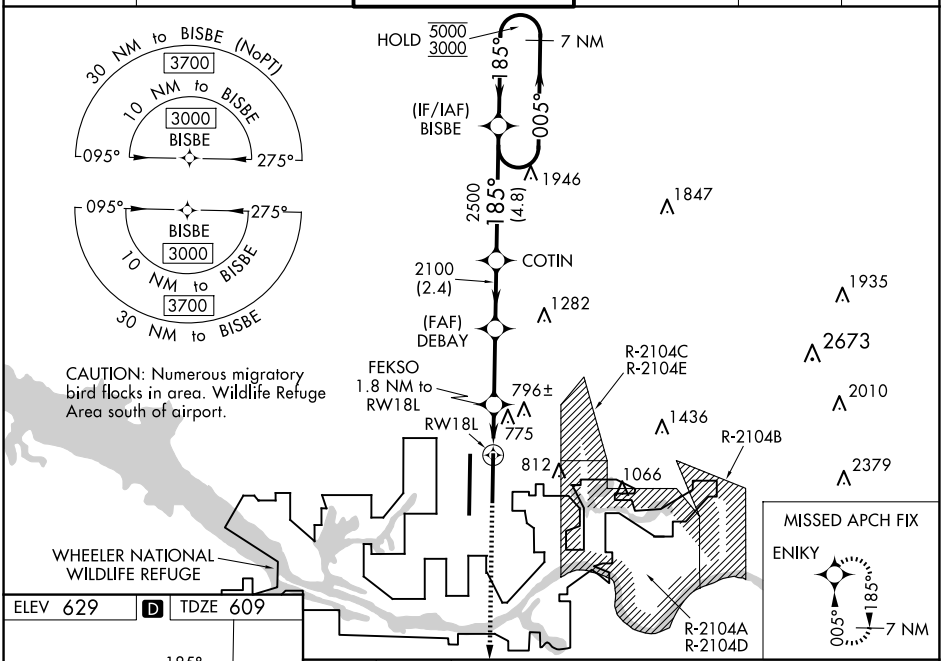

ELEV 629 D TDZE 609

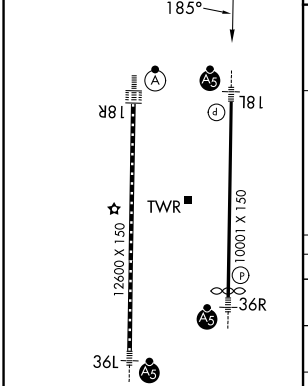

TDZ/CL Rwys 18R and 36L
HIRL Rwys 18L-36R and 18R-36L L

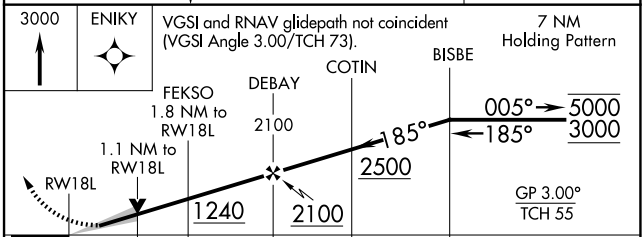

CATEGORY	A	B	C	D	E
LPV DA*	809/24 200 (200-½)				
LNAV/VNAV DA	1057/45 448 (500-⅞)				
LNAV MDA	1040/24 431 (500-½)		1040/40 431 (500-¾)		
C CIRCLING	1160-1 531 (600-1)		1160-1½ 531 (600-1½)	1240-2 611 (700-2)	1260-2¼ 631 (700-2¼)

SE-4, 02 OCT 2025 to 30 OCT 2025

SE-4, 02 OCT 2025 to 30 OCT 2025