APP CRS	Rwy ldg	3204
246°	TDZE	2098
	Apt Elev	2099

RNAV (GPS) RWY 25
EBENSBURG (9G8)

RNP APCH - GPS.

NA

Procedure NA at night. Rwy 25 helicopter visibility reduction below 1 SM NA. Obtain local altimeter setting on CTAF; when not received, use Johnstown altimeter setting and increase all MDA 60 feet and visibility Cat C ¼ SM.

MISSED APPROACH: Climbing right turn to 4100 direct EXPYR and hold.

JOHNSTOWN APP CON ★	UNICOM
121.2 299.2	122.8 (CTAF) L

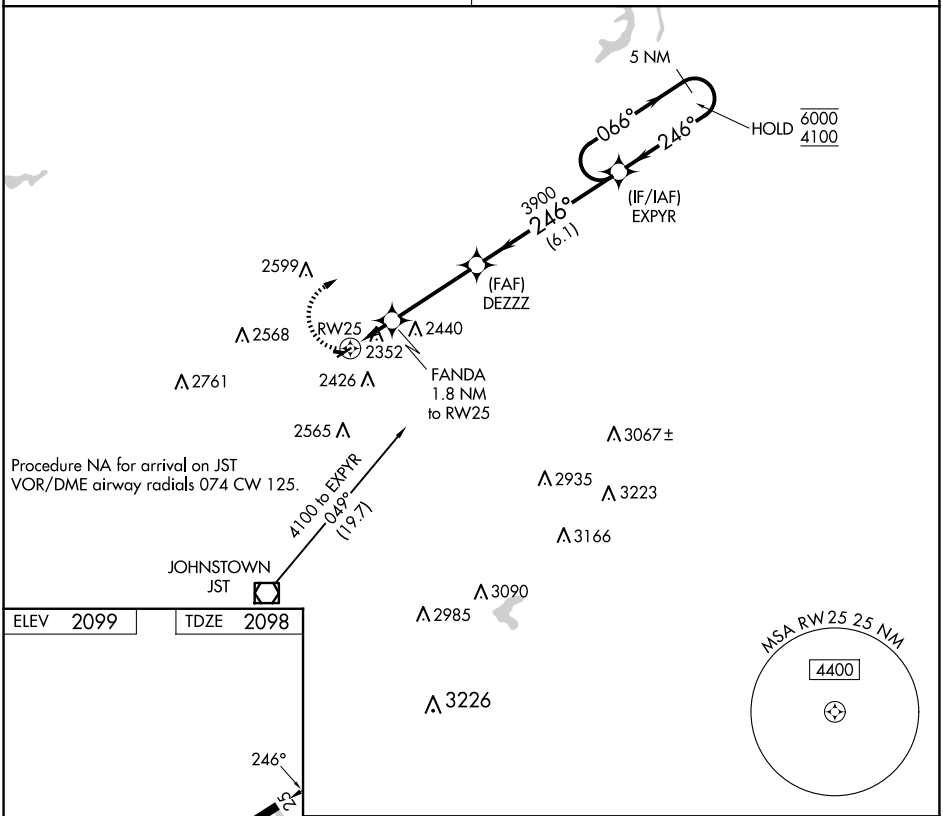

ELEV 2099	TDZE 2098

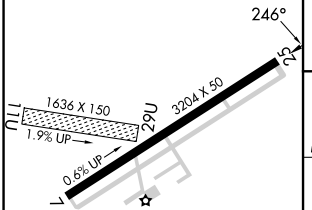

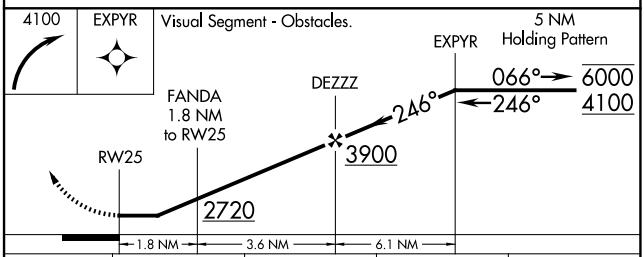

CATEGORY	A	B	C	D
LNAV MDA	2620-1 522 (600-1)		2620-1½ 522 (600-1½)	NA

MIRL Rwy 7-25 L

NE-4, 02 OCT 2025 to 30 OCT 2025