RNAV (GPS) RWY 24
OSWEGO COUNTY (FZY)

APP CRS	Rwy ldg	3997
240°	TDZE	469
	Apt Elev	475

RNP APCH - GPS.

Rwy 24 helicopter visibility reduction below 1 SM NA.

MISSED APPROACH: Climb to 3000 direct NINIE and left turn direct LYSAN and hold, continue climb-in-hold to 3000.

ASOS	SYRACUSE APP CON	UNICOM
119.275	126.125 269.125	123.0 (CTAF) L

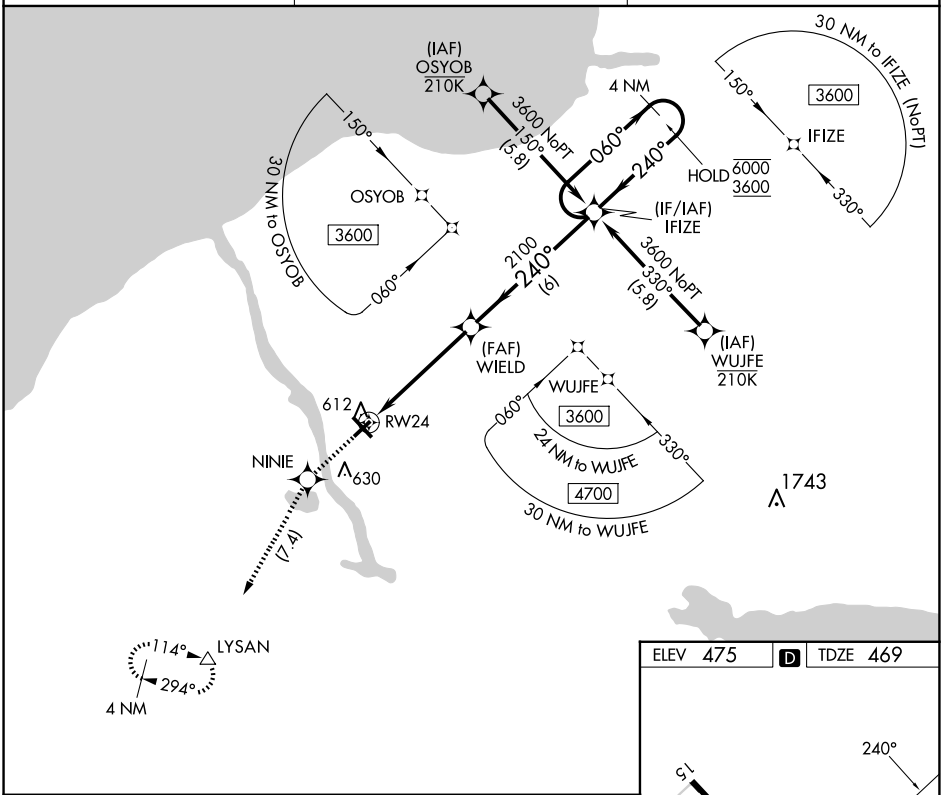

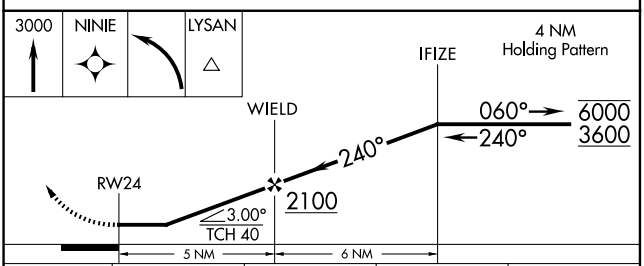

CATEGORY	A	B	C	D
LNAV MDA	960-1 491 (500-1)		960-1⅜ 491 (500-1⅜)	
CIRCLING	960-1 485 (500-1)		960-1½ 485 (500-1½)	1040-2 565 (600-2)

ELEV 475 D TDZE 469

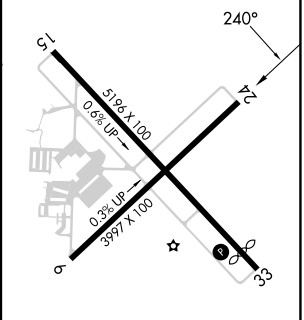

MIRL Rwys 6-24 L
HIRL Rwys 15-33 L
REIL Rwys 15 and 33 L
REIL Rwys 6 and 24

NE-2, 02 OCT 2025 to 30 OCT 2025

NE-2, 02 OCT 2025 to 30 OCT 2025