WAAS CH 81925 W13A	APP CRS 133°	Rwy Ldg 4501 TDZE 721 Apt Elev 727

RNAV (GPS) RWY 13
VIRGIL I GRISSOM MUNI (BFR)

RNP APCH - GPS.

Helicopter visibility reduction below 1 SM NA. When local altimeter setting not received, use BMG altimeter setting and increase all MDAs 80 feet and LNAV visibility Cat C/D ¼ SM and LP visibility Cat C/D ¼ SM. Procedure NA at night.

MISSED APPROACH: Climb to 2500 direct LOFWU and hold.

AWOS-3	LOUISVILLE APP CON	UNICOM
119.125	123.675 327.0	122.8 (CTAF) L

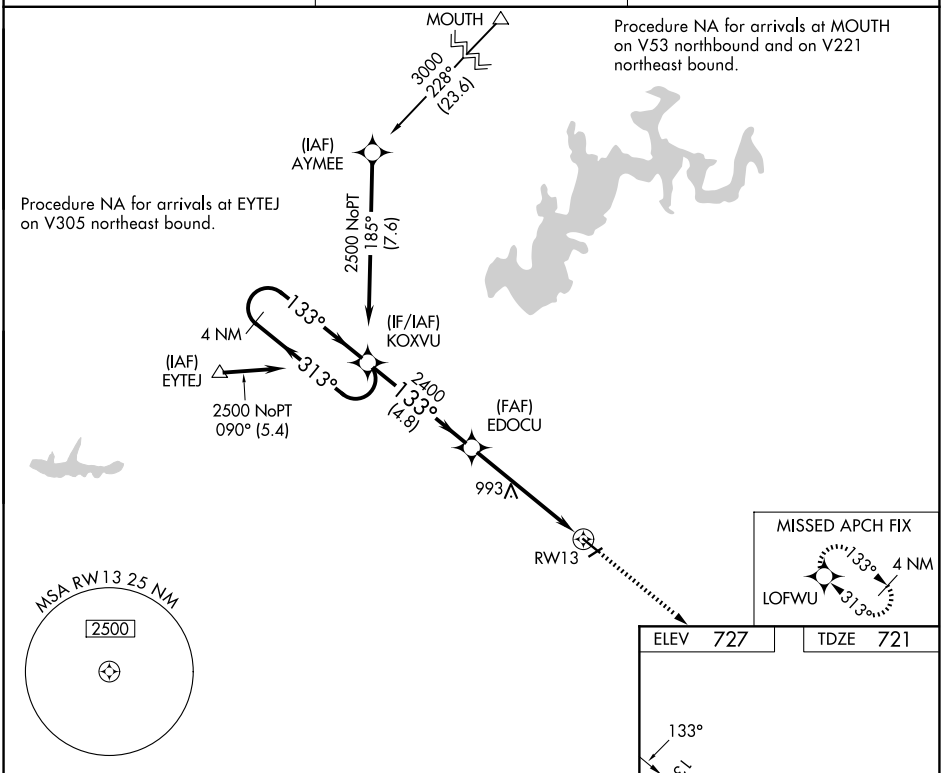

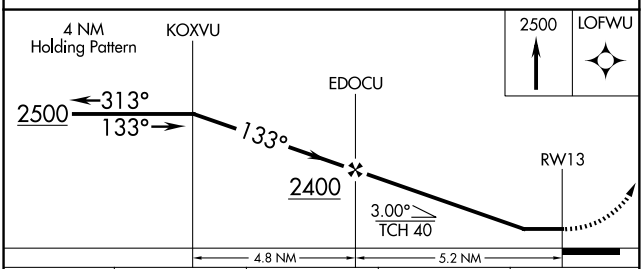

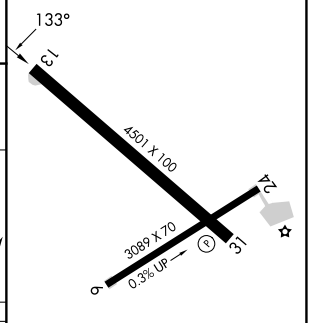

CATEGORY	A	B	C	D
LP MDA	1300-1 579 (600-1)		1300-1⅝ 579 (600-1⅝)	
LNAV MDA	1300-1 579 (600-1)		1300-1⅝ 579 (600-1⅝)	

MIRL Rwys 6-24 and 13-31 L
REIL Rwys 13 and 31 L

EC-2, 02 OCT 2025 to 30 OCT 2025

EC-2, 02 OCT 2025 to 30 OCT 2025