WAAS CH 69332 W36A	APP CRS 001°	Rwy ldg 4306 TDZE 1734 Apt Elev 1737

RNAV (GPS) RWY 36
PIPESTONE MUNI (PQN)

RNP APCH-GPS.

Circling NA to Rwys 9 and 27. For uncompensated Baro-VNAV systems, LNAV/VNAV NA below -18°C or above 54°C .

MISSED APPROACH: Climb to 3800 direct SAKNE and hold.

AWOS-3PT	MINNEAPOLIS CENTER	GCO	UNICOM
118.375	132.05 317.4	121.725	122.8 (CTAF) L

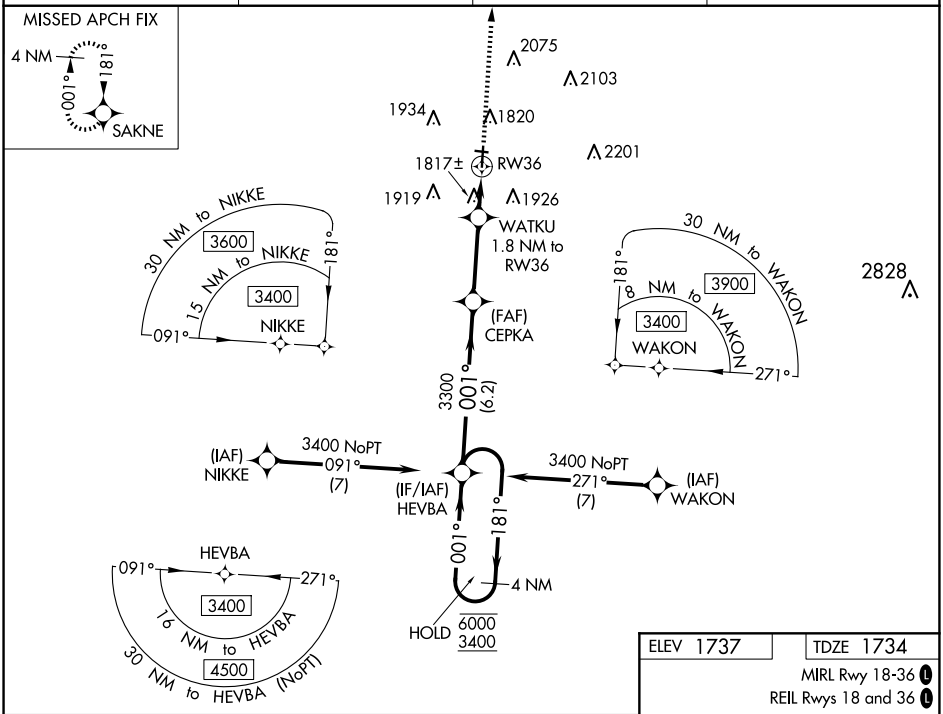

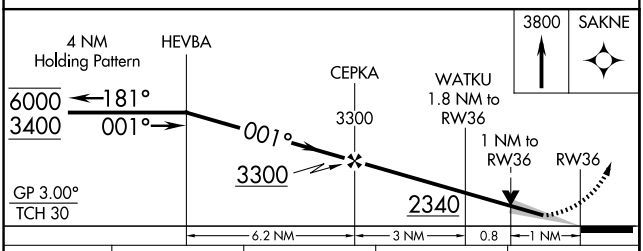

CATEGORY	A	B	C	D
LPV DA	1934-1 200 (200-1)			NA
LNAV/VNAV DA	1984-1 250 (300-1)			NA
LNAV MDA	2080-1 346 (400-1)			NA
C CIRCLING	2200-1 463 (500-1)	2280-1 543 (600-1)	2280-1½ 543 (600-1½)	NA

ELEV 1737 TDZE 1734

MIRL Rwy 18-36 L
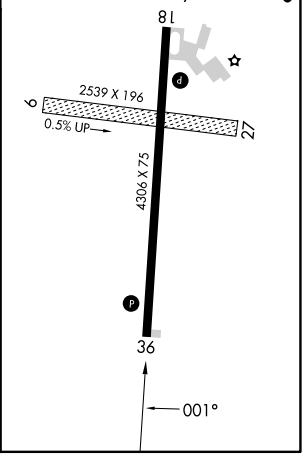
REIL Rwys 18 and 36 L