WAAS CH 61205 W36A	APP CRS 360°	Rwy ldg 5503 TDZE 1497 Apt Elev 1498

RNAV (GPS) RWY 36
MC PHERSON (MPR)

When local altimeter setting not received, use Salina altimeter setting: increase LPV DA to 1838 feet, LNAV/VNAV DA to 2074 feet and all visibilities ⅜ mile; increase all MDA 100 feet and visibility Cat C ¼ mile. For uncompensated Baro-VNAV systems, LNAV/VNAV NA below -17°C (2°F) or above 54°C (130°F). Baro-VNAV and VDP NA when using Salina altimeter setting. DME/DME RNP-0.3 NA. Circling NA to Rwys 8 and 26.

NA

MISSED APPROACH: Climb to 3400 direct INMOM and hold.

AWOS-3P	WICHITA APP CON	UNICOM
119.025	125.5 306.2	122.8 (CTAF) L

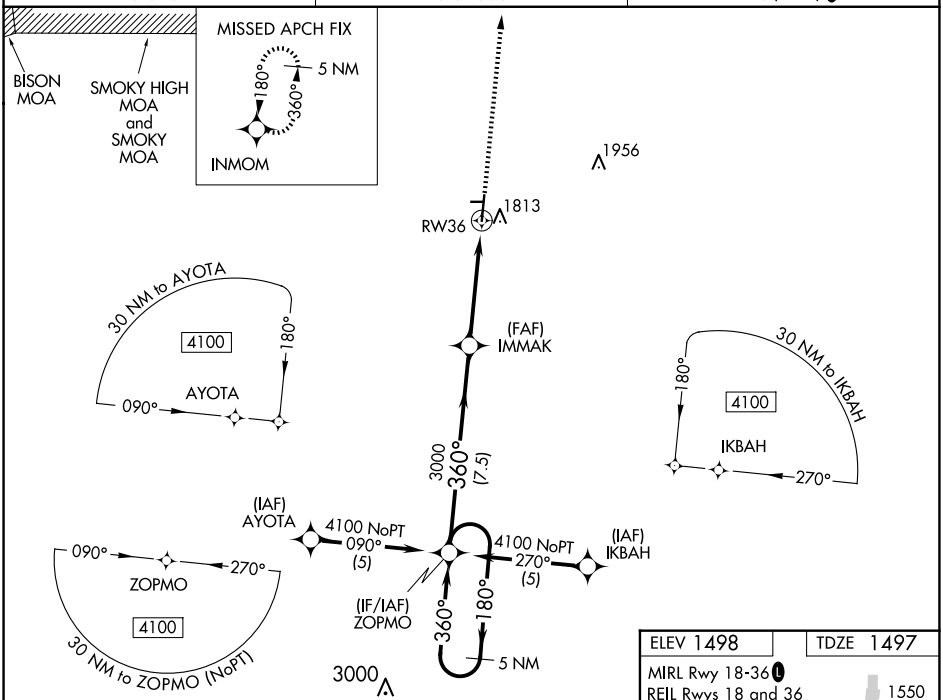

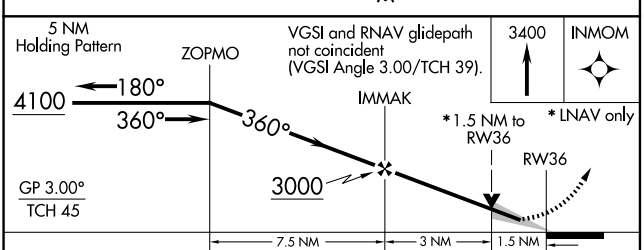

CATEGORY	A	B	C	D
LPV DA	1747-¾ 250 (300-¾)			NA
LNAV/VNAV DA	1983-1⅝ 486 (500-1⅝)			NA
LNAV MDA	2020-1 523 (600-1)		2020-1½ 523 (600-1½)	NA
CIRCLING	2120-1 622 (700-1)		2120-1¾ 622 (700-1¾)	NA

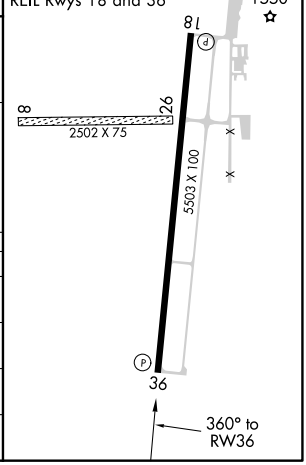

NC-2, 02 OCT 2025 to 30 OCT 2025
NC-2, 02 OCT 2025 to 30 OCT 2025