RNAV (GPS) RWY 24
MAURY COUNTY RGNL (MRC)

WAAS CH 69515 W24A	APP CRS 235°	Rwy Ldg 6000 TDZE 681 Apt Elev 681

RNP APCH.

Inop table does not apply to LNAV/VNAV Cats A, B, and C and LNAV Cat C. For uncompensated Baro-VNAV systems, LNAV/VNAV NA below -16°C or above 47°C. Rwy 24 helicopter visibility reduction below ¾ SM NA. When local altimeter setting not received, use Nashville Intl altimeter setting and increase LPV DA to 1090 feet and LNAV/VNAV DA to 1438 feet and increase all MDA 120 feet; increase LPV and LNAV/VNAV all Cats visibility ½ SM, and LNAV Cats C and D visibility ¼ SM, and increase Circling Cat C visibility ½ SM. Baro-VNAV and VDP NA when using Nashville Intl altimeter setting.

ODALS

MISSED APPROACH: Climb to 3000 direct CEMVU and hold.

AWOS-3	MEMPHIS CENTER	UNICOM
128.625	125.85 379.25	122.8 (CTAF) L

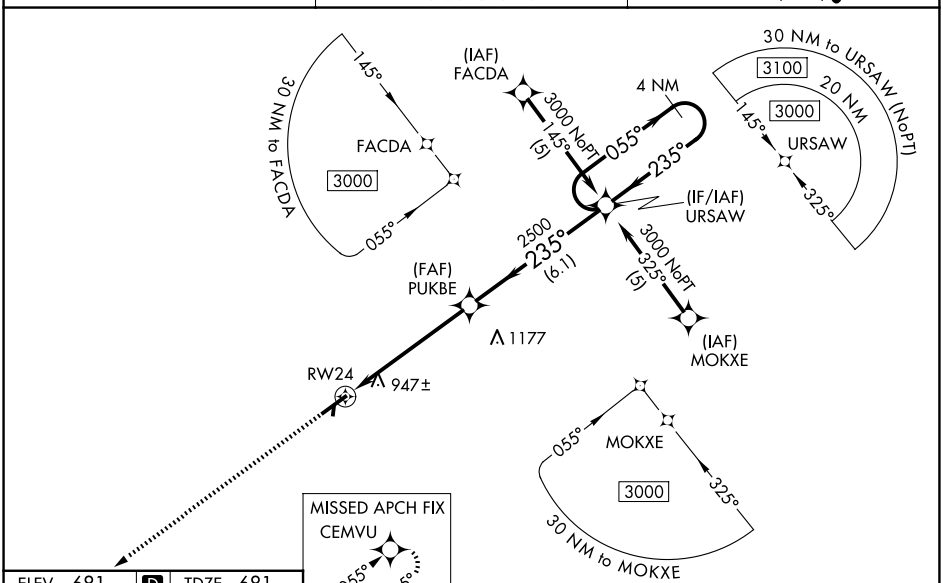

ELEV 681 D TDZE 681

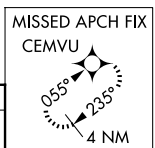

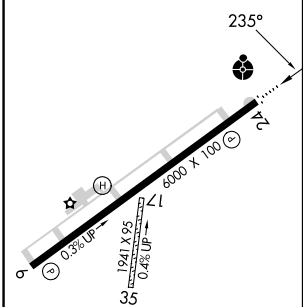

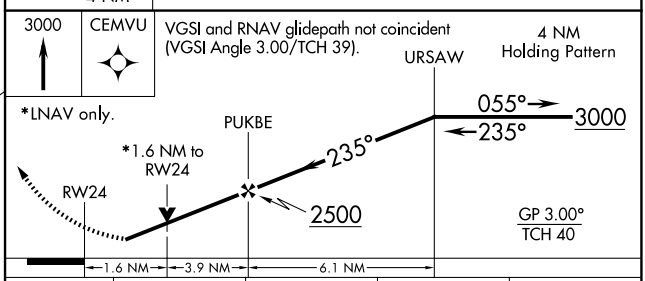

CATEGORY	A	B	C	D
LPV DA	981-1 300 (300-1)			
LNAV/VNAV DA	1329-2¼ 648 (700-2¼)			
LNAV MDA	1220-¾ 539 (600-¾)		1220-1½ 539 (600-1½)	1220-1¾ 539 (600-1¾)
CIRCLING	1320-1 639 (700-1)	1360-1 679 (700-1)	1380-2 699 (700-2)	1620-3 939 (1000-3)

MIRL Rwy 6-24
REIL Rwy 6
REIL Rwy 24 L

SE-1, 02 OCT 2025 to 30 OCT 2025