ILS or LOC RWY 4
ROCKY MOUNT/WILSON RGNL (RWI)

LOC I-RWI	APP CRS	Rwy ldg	7099
108.3	042°	TDZE	158
		Apt Elev	158

T
A NA

MALSR A5

MISSED APPROACH: Climb to 1200 then climbing right turn to 2100 direct TYI VORTAC and hold.

ASOS	WASHINGTON CENTER	UNICOM
118.875	123.85 279.65	123.05 (CTAF) L

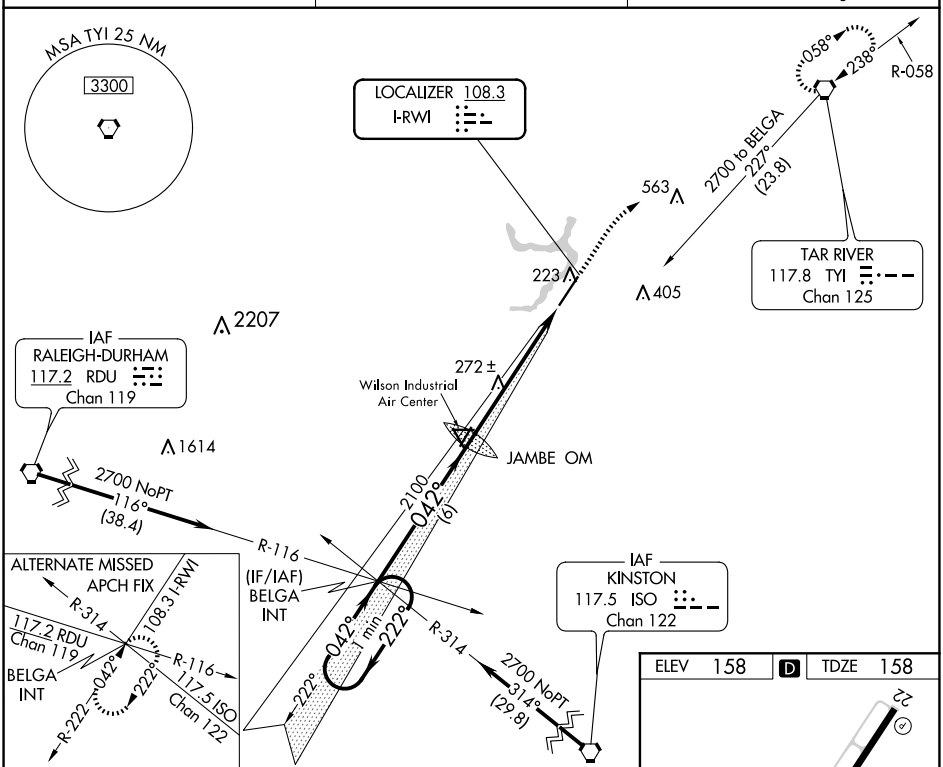

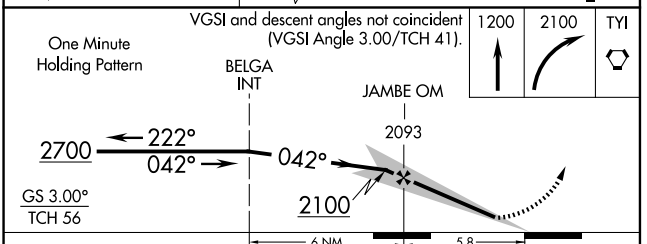

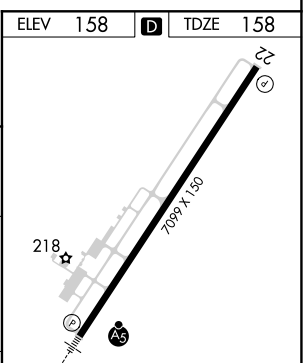

CATEGORY	A	B	C	D
S-ILS 4	408-½ 250 (300-½)			
S-LOC 4	540-½ 382 (400-½)		540-⅝ 382 (400-⅝)	540-¾ 382 (400-¾)
C CIRCLING	600-1 442 (500-1)	620-1 462 (500-1)	720-1½ 562 (600-1½)	740-2 582 (600-2)

FAF to MAP 5.8 NM

Knots	60	90	120	150	180
Min:Sec	5:48	3:52	2:54	2:19	1:56

SE-2, 02 OCT 2025 to 30 OCT 2025

SE-2, 02 OCT 2025 to 30 OCT 2025