RNAV (GPS) RWY 25

MONROE COUNTY (4G5)

WAAS CH 65833 W25A	APP CRS 254°	Rwy ldg 3805 TDZE 1197 Apt Elev 1197

RNP APCH.

NA Rwy 25 helicopter visibility reduction below 1 SM NA. Use Wheeling Ohio Co, WV altimeter setting; when not received use Parkersburg, WV altimeter setting and increase all MDA 60 feet; increase LP Cat C, LNAV Cat C and Circling Cat C visibility ¼ SM. Procedure NA at night.

MISSED APPROACH: Climb to 1900 then climbing right turn to 3000 direct ZUPEN and hold.

CLEVELAND CENTER	UNICOM
126.95 239.3	122.8 (CTAF) L

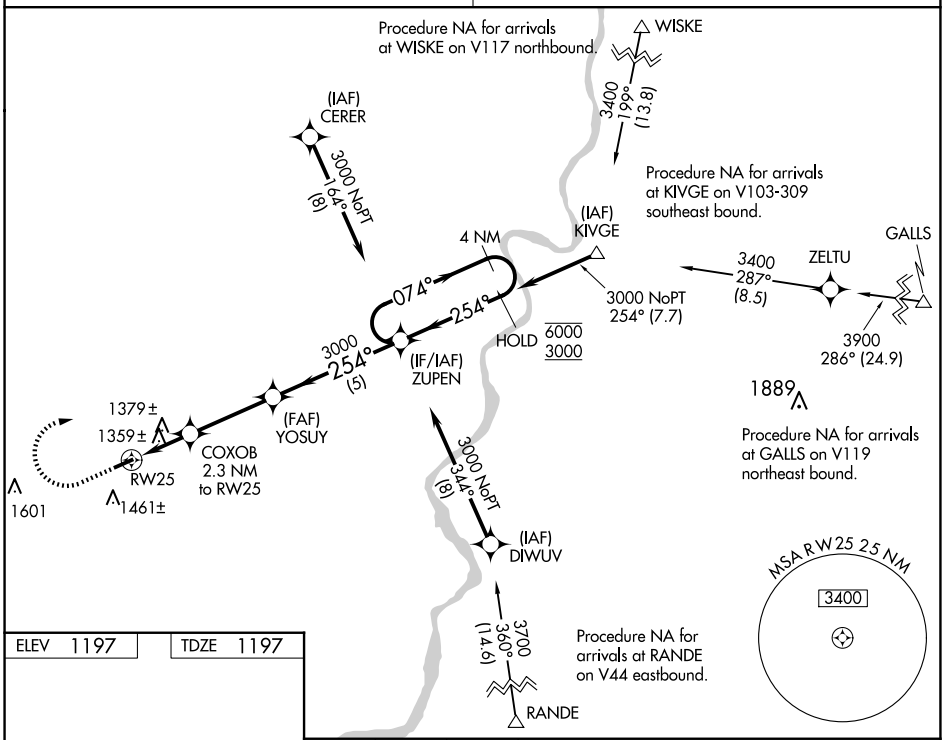

ELEV 1197 TDZE 1197

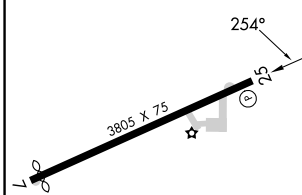

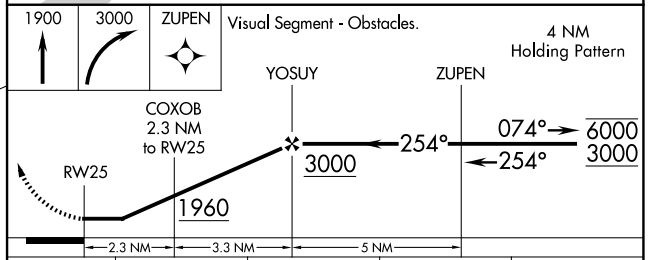

CATEGORY	A	B	C	D
LP MDA	1700-1	503 (600-1)	1700-1⅜ 503 (600-1⅜)	NA
LNAV MDA	1720-1	523 (600-1)	1720-1½ 523 (600-1½)	NA
C CIRCLING	1860-1	663 (700-1)	1860-1¾ 663 (700-1¾)	NA

REIL Rwy 25 L
MIRL Rwy 7-25 L

EC-2, 02 OCT 2025 to 30 OCT 2025

EC-2, 02 OCT 2025 to 30 OCT 2025