WAAS CH 81909 W35A	APP CRS 352°	Rwy Ldg 5110 TDZE 3176 Apt Elev 3188

RNAV (GPS) RWY 35
SHALZ FLD (CBK)

RNP APCH - GPS.

For uncompensated Baro-VNAV systems, LNAV/VNAV NA below -21°C or above 54°C. Baro-VNAV and VDP NA when using OEL altimeter setting. When local altimeter setting not received, use OEL altimeter setting and increase LPV DA to 3447 feet and all visibilities ⅛ SM. Increase LNAV/VNAV DA to 3497 feet and all visibilities ¼ SM. Increase all MDAs 80 feet and LNAV visibility Cat C ¼ SM.

MISSED APPROACH: Climb to 5100 direct YEBVI and hold.

AWOS-3P	DENVER CENTER	UNICOM
118.175	132.7 226.675	122.8 (CTAF) L

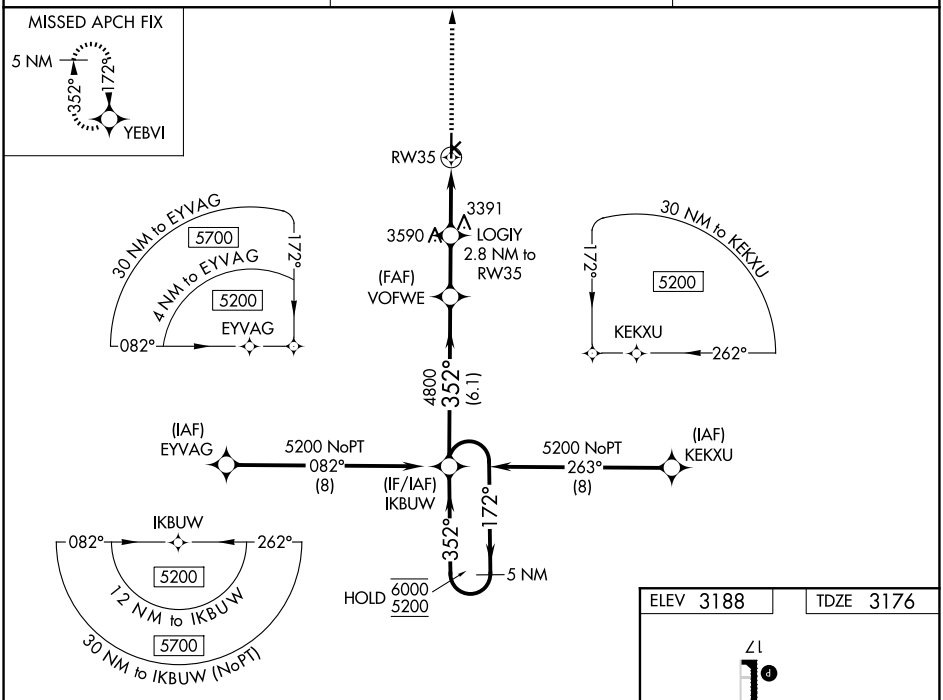

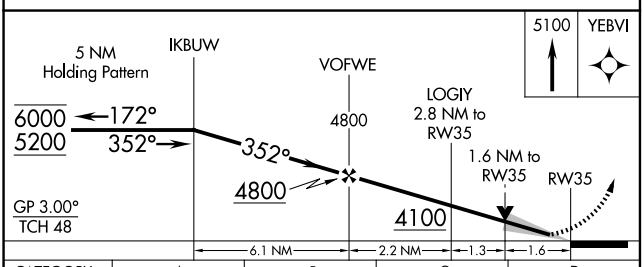

CATEGORY	A	B	C	D
LPV DA	3376-¾ 200 (200-¾)			NA
LNAV/VNAV DA	3426-¾ 250 (300-¾)			NA
LNAV MDA	3700-1 524 (600-1)		3700-1½ 524 (600-1½)	NA

ELEV 3188 TDZE 3176

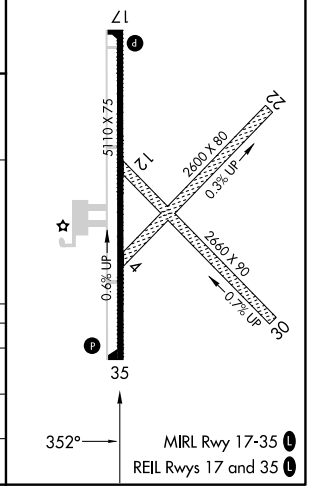

NC-2, 02 OCT 2025 to 30 OCT 2025
NC-2, 02 OCT 2025 to 30 OCT 2025