RNAV (GPS) RWY 35
ALLENDALE COUNTY (AQX)

WAAS CH 77733 W35A	APP CRS 348°	Rwy ldg 4990 TDZE 159 Apt Elev 162

RNP APCH.

For uncompensated Baro-VNAV systems, LNAV/VNAV NA below -15°C or above 54°C. When local altimeter setting not received, use Augusta Rgnl at Bush Fld altimeter setting and increase all DA 99 feet and all MDA 100 feet, increase LPV, LNAV/VNAV all Cats visibility ⅜ mile. Baro-VNAV and VDP NA when using Augusta Rgnl at Bush Fld altimeter setting.

MISSED APPROACH: Climb to 2100 direct APTIF and hold.

AWOS-3PT	JACKSONVILLE CENTER	UNICOM
118.95	132.925 363.2	122.8 (CTAF) L

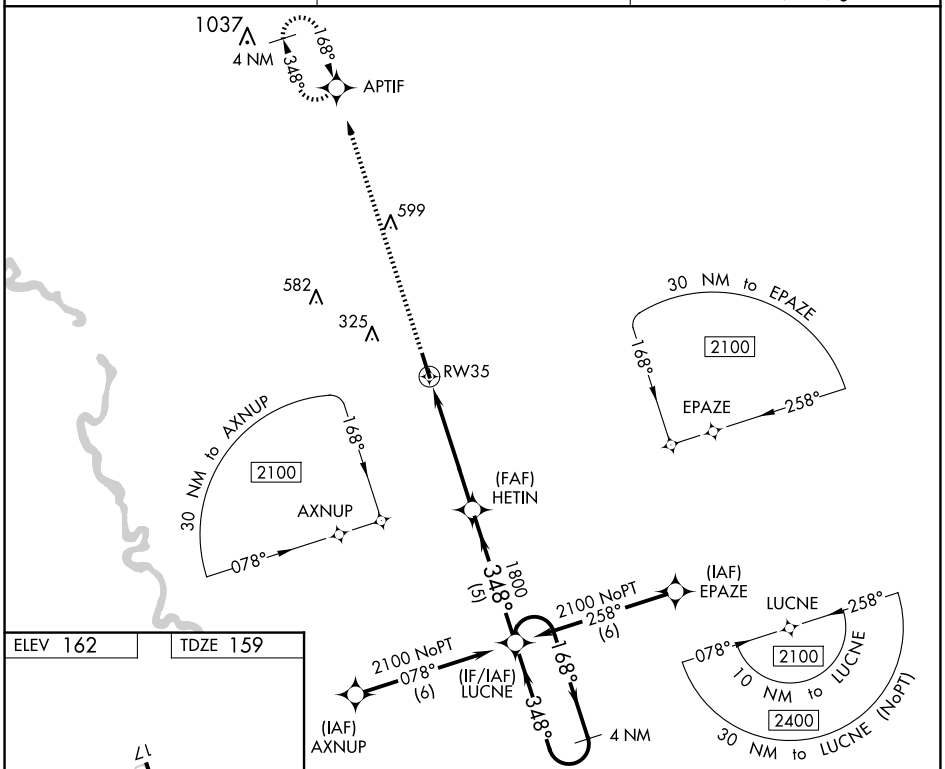

ELEV 162 TDZE 159

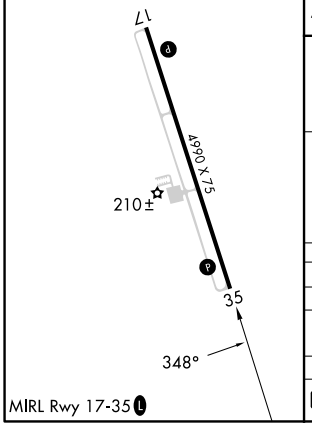

MIRL Rwy 17-35 L

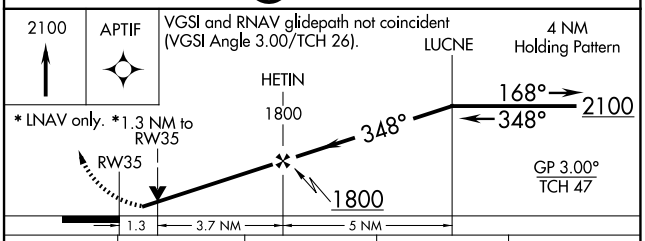

CATEGORY	A	B	C	D
LPV DA	409-1	250 (300-1)	NA	
LNAV/VNAV DA	591-1½	432 (500-1½)	NA	
LNAV MDA	600-1	441 (500-1)	NA	
C CIRCLING	620-1 458 (500-1)	640-1 478 (500-1)	NA	

SE-2, 02 OCT 2025 to 30 OCT 2025