WAAS CH 97603 W14A	APP CRS 135°	Rwy ldg 6021 TDZE 327 Apt Elev 327

RNAV (GPS) RWY 14
EAST GEORGIA RGNL (SBO)

Baro-VNAV and VDP NA when using Vidalia altimeter setting. For uncompensated Baro-VNAV systems, LNAV/VNAV NA below -15°C (5°F) or above 54°C (130°F). When local altimeter setting not received, use Vidalia altimeter setting and increase LPV DA to 708 feet, LNAV/VNAV DA to 698 feet, and all MDA 80 feet; increase LPV and LNAV/VNAV all Cats visibility ¼ SM, LNAV Cats C/D visibility ⅜ SM, and Circling Cats C/D visibility ¼ SM. Rwy 14 helicopter visibility reduction below ¾ SM NA. DME /DME RNP-0.3 NA.

MISSED APPROACH: Climb to 2500 direct WINSI and hold.

AWOS-3	ATLANTA CENTER	UNICOM
133.375	127.95 343.75	122.975 (CTAF) L

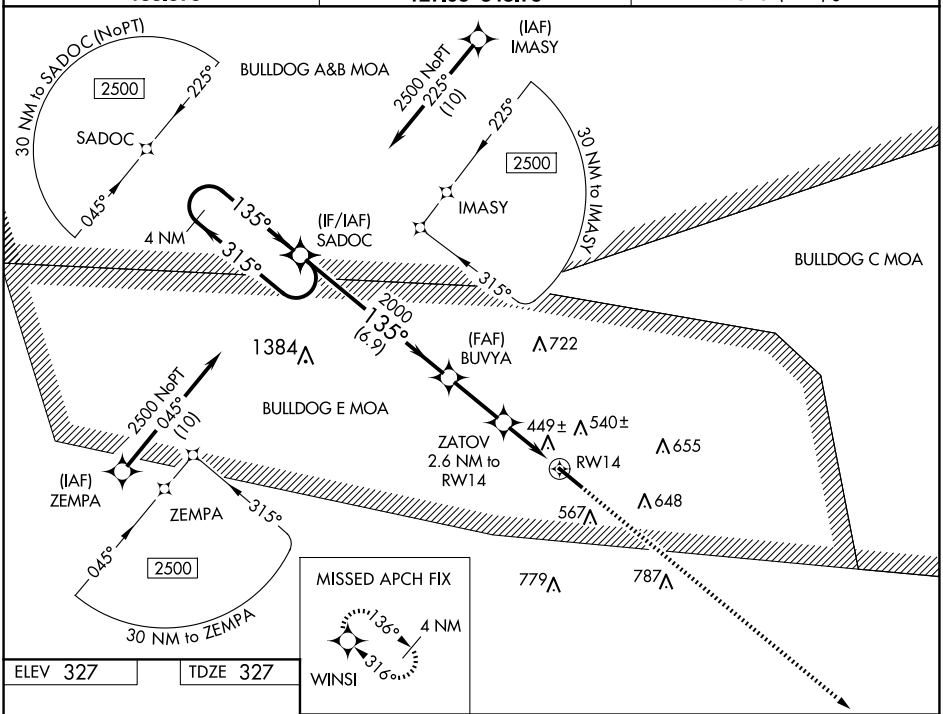

ELEV 327 TDZE 327

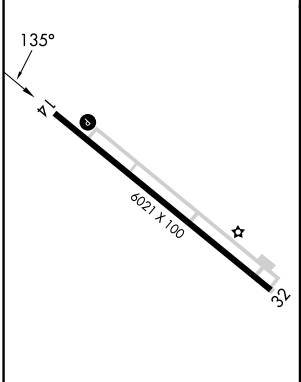

HIRL Rwy 14-32 L

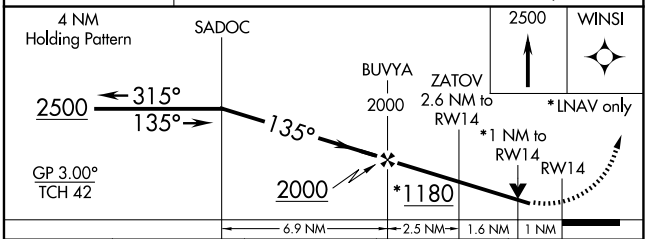

CATEGORY	A	B	C	D
LPV DA	643-1		316 (400-1)	
LNAV/VNAV DA	633-1		306 (400-1)	
LNAV MDA	700-1		373 (400-1)	
CIRCLING	900-1 573 (600-1)	920-1 593 (600-1)	1000-2 673 (700-2)	1000-2¼ 673 (700-2¼)

SE-4, 02 OCT 2025 to 30 OCT 2025

SE-4, 02 OCT 2025 to 30 OCT 2025