WAAS CH 63102 W18A	APP CRS 180°	Rwy ldg 6498 TDZE 3062 Apt Elev 3062

RNAV (GPS) RWY 18
APPLE VALLEY (APV)

RNP APCH.

Circling NA to Rwys 8 and 26. Circling to Rwy 36 NA at night. Rwy 18 helicopter visibility reduction below ¾ SM NA. Use Victorville altimeter setting; if not received, procedure NA.

MISSED APPROACH: Climb to 6000 direct FAPID and track 253° to FEBAX and track 316° to NASTE and hold.

VCV AWOS-3	JOSHUA APP CON	AUNICOM
135.475	124.55 363.0	122.8 (CTAF) L

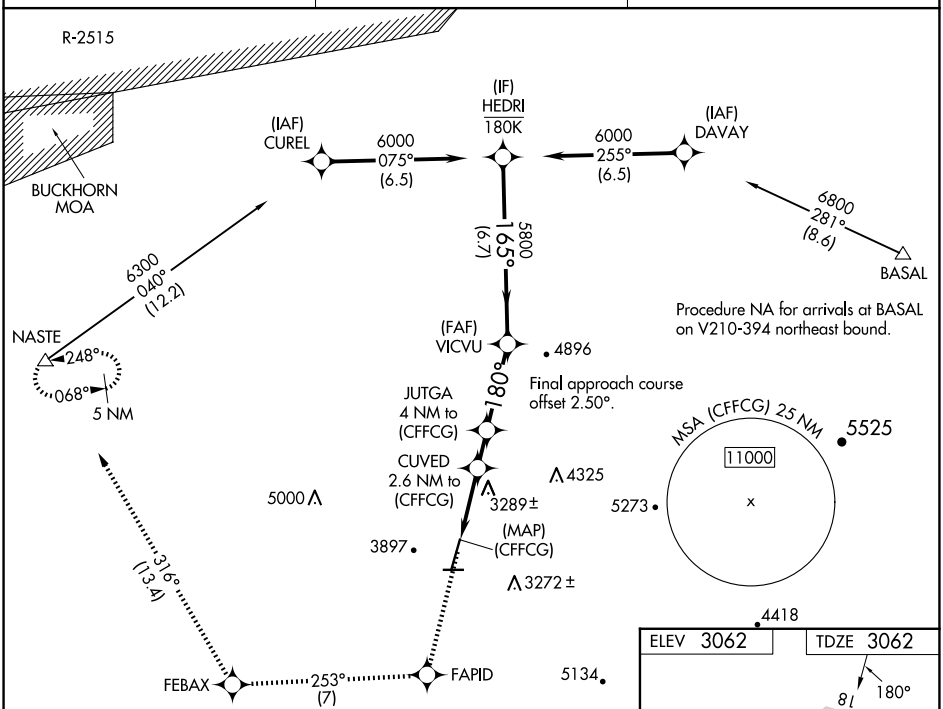

6000	FAPID	tr 253°	FEBAX	tr 316°	NASTE

VGSI and RNAV glidepath not coincident (VGSI Angle 3.50/TCH 49).

*LNAV only

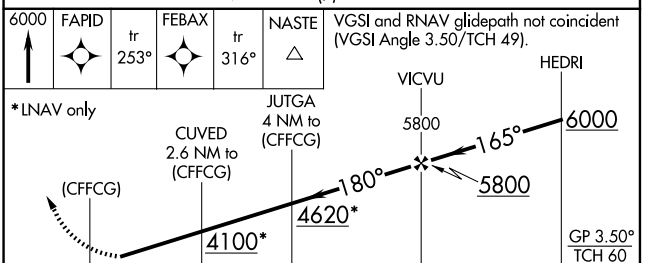

CATEGORY	A	B	C	D
LPV DA	3380-⅞ 318 (400-⅞)			
LNAV MDA	3600-1 538 (600-1)		3600-1½ 538 (600-1½)	
C CIRCLING	4220-1¼ 1158 (1200-1¼)	4440-1½ 1378 (1400-1½)	4740-3 1678 (1700-3)	

ELEV 3062 TDZE 3062

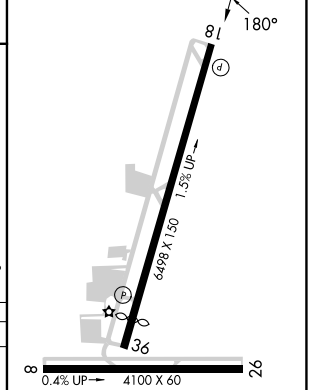

MIRL Rwy 18-36 L

SW-3, 02 OCT 2025 to 30 OCT 2025
SW-3, 02 OCT 2025 to 30 OCT 2025