APP CRS	Rwy Ldg	3703
238°	TDZE	474
	Apt Elev	474

RNAV (GPS) RWY 24
POTSDAM MUNI/DAMON FLD (PTD)

RNP APCH - GPS.

Rwy 24 helicopter visibility reduction below ¾SM NA. VDP NA when using MSS altimeter setting. When local altimeter setting not recieved, use MSS altimeter setting and increase all MDA 80 feet; increase LNAV and Circling Cat C visibility ¼SM.

MISSED APPROACH: Climbing left turn to 2400 direct WURIP and hold.

AWOS-3P	BOSTON CENTER	UNICOM
118.325	135.25 377.1	122.8 (CTAF) L

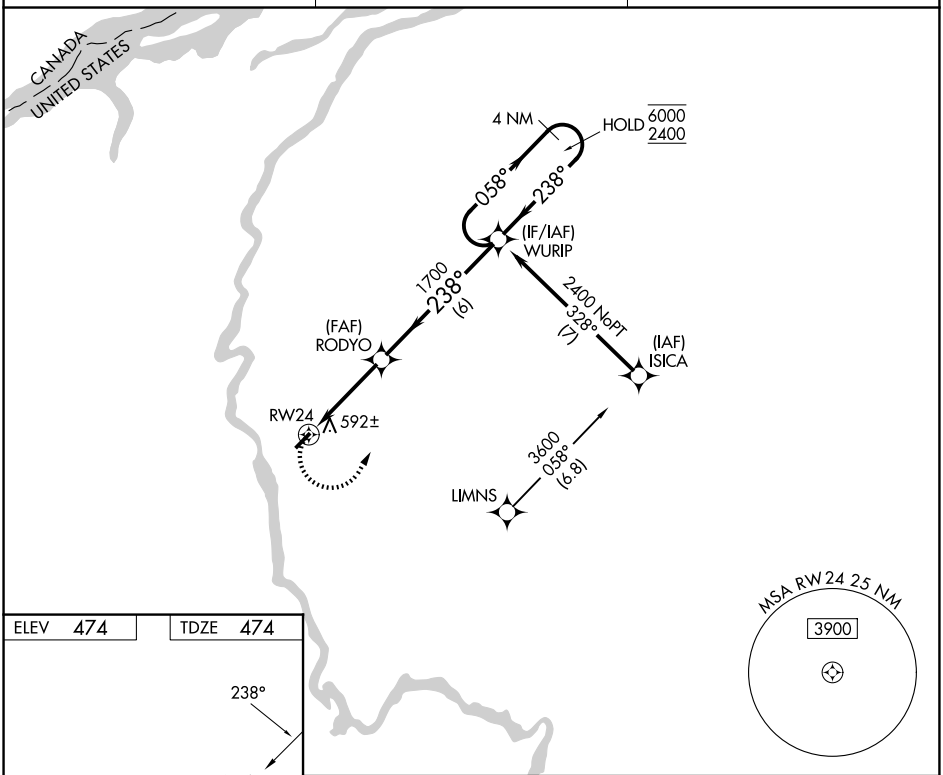

ELEV 474 TDZE 474

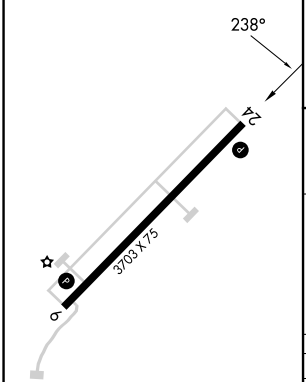

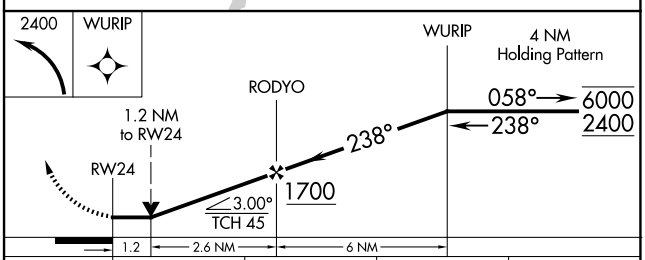

CATEGORY	A	B	C	D
LNAV MDA	880-1 406 (500-1)		880-1⅛ 406 (500-1⅛)	NA
CIRCLING	920-1 446 (500-1)	980-1 506 (600-1)	1040-1½ 566 (600-1½)	NA

REIL Rwys 6 and 24 L
MIRL Rwy 6-24 L

NE-2, 02 OCT 2025 to 30 OCT 2025

NE-2, 02 OCT 2025 to 30 OCT 2025