| LOC I-GTR | APP CRS | Rwy ldg | 8003 |
|---|---|---|---|
| 110.7 | 182° | TDZE | 264 |
| | | Apt Elev | 264 |

# ILS or LOC RWY 18
## GOLDEN TRIANGLE RGNL (GTR)

For inop ALS, increase S-ILS 18 Cat E visibility to ¾ SM, S-LOC 18 Cat E visibility to 1⅛ SM.

MALSR

MISSED APPROACH: Climb to 1000 then climbing left turn to 2100 on heading 090° and on IGB VORTAC R-180 to IGB VORTAC and hold, continue climb-in-hold to 2100.

| ATIS | COLUMBUS APP CON ★ | GOLDEN TRIANGLE TOWER ★ | GND CON | CLNC DEL |
|---|---|---|---|---|
| 126.375 | 135.6 323.275 | 118.2 (CTAF) L 298.875 | 135.375 322.475 | 135.375 322.475 |

| CLNC DEL | UNICOM |
|---|---|
| 126.25 (When twr closed) | 122.95 |

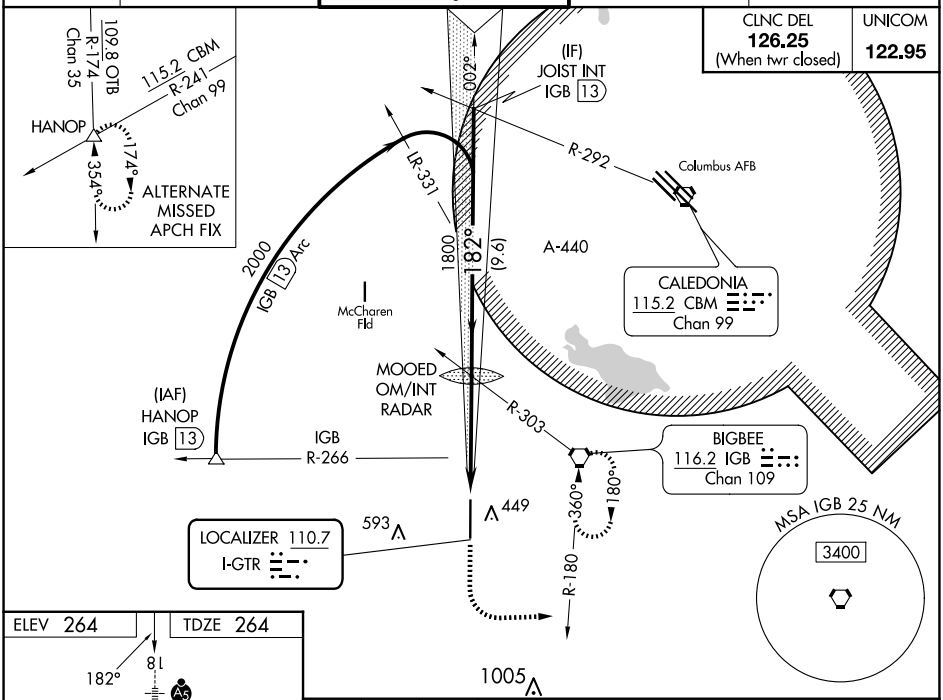


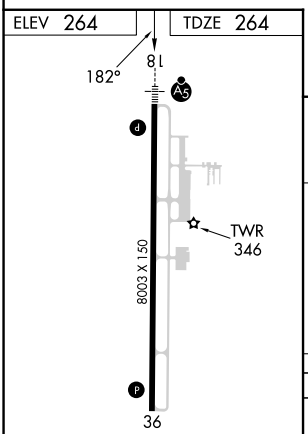


HIRL Rwy 18-36 L

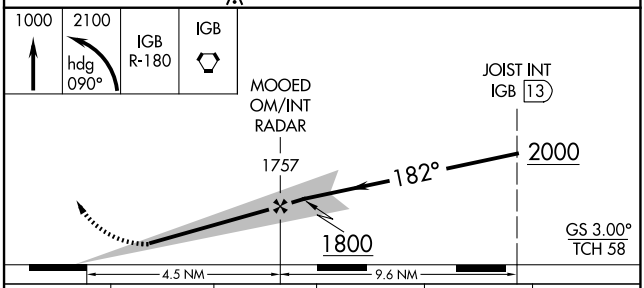


| FAF to MAP 4.5 NM | | | | | |
|---|---|---|---|---|---|
| Knots | 60 | 90 | 120 | 150 | 180 |
| Min:Sec | 4:30 | 3:00 | 2:15 | 1:48 | 1:30 |

| CATEGORY | A | B | C | D | E |
|---|---|---|---|---|---|
| S-ILS 18 | 464-½ 200 (200-½) | | | | |
| S-LOC 18 | 660-½ 396 (400-½) | | 660-⅝ 396 (400-⅝) | | |
| C CIRCLING | 760-1 496 (500-1) | | 960-2 696 (700-2) | 960-2¼ 696 (700-2¼) | 960-2½ 696 (700-2½) |


SC-4, 02 OCT 2025 to 30 OCT 2025