| WAAS CH 63203 W18A | APP CRS 182° | Rwy ldg 8003<br>TDZE 264<br>Apt Elev 264 |
|---|---|---|

# RNAV (GPS) RWY 18
## GOLDEN TRIANGLE RGNL (GTR)

RNP APCH - GPS.

For uncompensated Baro-VNAV systems, LNAV/VNAV NA below -15°C or above 54°C. For inop ALS, increase LPV Cat E visibility to ¾ SM, LNAV/VNAV Cat E to 1⅜ SM, and LNAV Cat C/D/E to 1⅛ SM.

MALSR

MISSED APPROACH: Climb to 800 then climbing right turn to 3000 direct HUYKA and hold, continue climb-in-hold to 3000.

| ATIS | COLUMBUS APP CON★ | GOLDEN TRIANGLE TOWER★ | GND CON | CLNC DEL |
|---|---|---|---|---|
| 126.375 | 135.6 323.275 | 118.2 (CTAF) L 298.875 | 135.375 322.475 | 135.375 322.475 |

| CLNC DEL | UNICOM |
|---|---|
| 126.25 (When twr closed) | 122.95 |

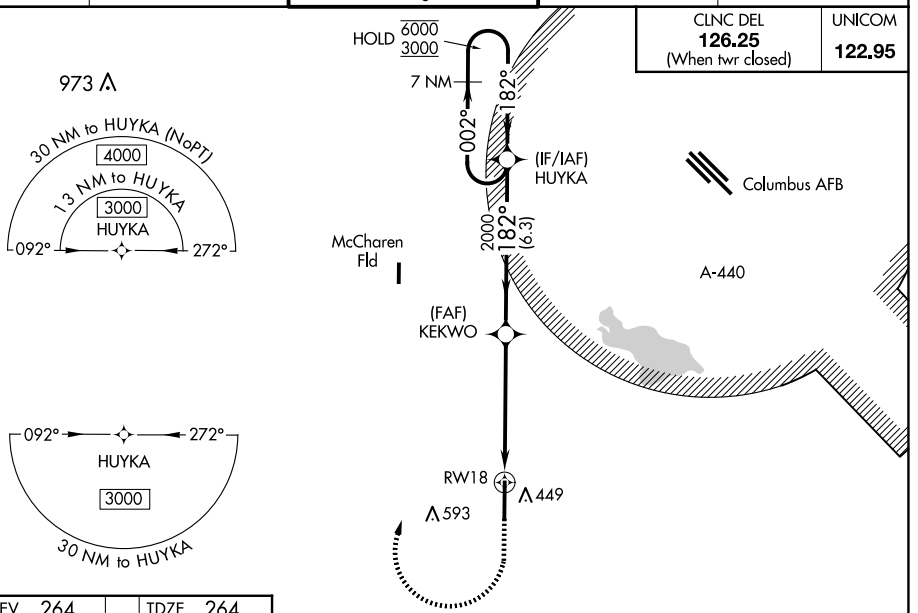


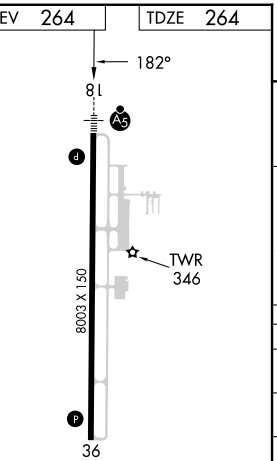


HIRL Rwy 18-36 L

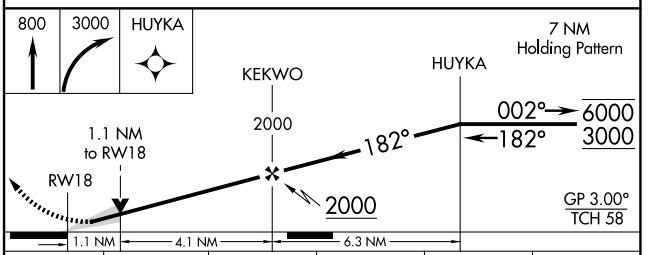


| CATEGORY | A | B | C | D | E |
|---|---|---|---|---|---|
| LPV DA | 464-½ 200 (200-½) | | | | |
| LNAV/VNAV DA | 710-⅞ 446 (500-⅞) | | | | |
| LNAV MDA | 680-½ 416 (500-½) | | 680-¾ 416 (500-¾) | | |
| C CIRCLING | 760-1 496 (500-1) | | 960-2 696 (700-2) | 960-2¼ 696 (700-2¼) | 960-2½ 696 (700-2½) |



SC-4, 02 OCT 2025 to 30 OCT 2025
SC-4, 02 OCT 2025 to 30 OCT 2025