WAAS CH 82315 W07A	APP CRS 069°	Rwy ldg 3600 TDZE 1017 Apt Elev 1025

RNAV (GPS) RWY 7
PLATTEVILLE MUNI (PVB)

RNP APCH - GPS.

For uncompensated Baro-VNAV systems, LNAV/VNAV NA below -17°C or above 54°C. Straight-in Rwy 7 NA at night, Circling Rwy 7, 25 NA at night. Rwy 7 helicopter visisbility reduction below 1 SM NA.

MISSED APPROACH: Climb to 3000 direct CERIG and hold.

AWOS-3	CHICAGO CENTER	UNICOM
120.575	133.95 281.4	122.7 (CTAF) L

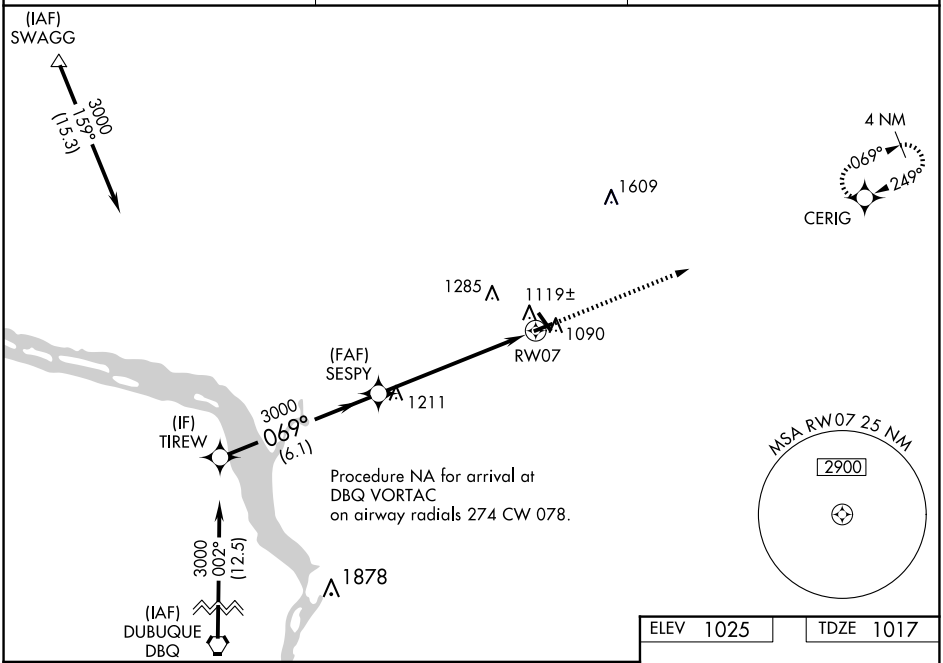

VGSI and RNAV glidepath not coincident (VGSI Angle 3.00/TCH 20).

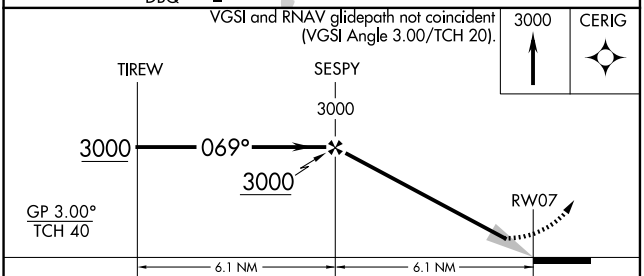

CATEGORY	A	B	C	D
LPV DA	1284-1 267 (300-1)			NA
LNAV/VNAV DA	1407-1½ 390 (400-1½)			NA
LNAV MDA	1480-1 463 (500-1)			NA
CIRCLING	1480-1 455 (500-1)	1600-1 575 (600-1)	1600-1½ 575 (600-1½)	NA

ELEV 1025 TDZE 1017

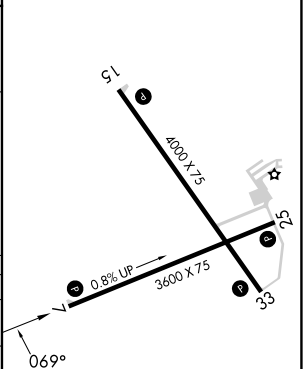

REIL Rwys 15 and 33 L
MIRL Rwys 7-25 and 15-33 L

EC-3, 02 OCT 2025 to 30 OCT 2025

EC-3, 02 OCT 2025 to 30 OCT 2025