WAAS CH 86524 W27A	APP CRS 268°	Rwy Ldg 5000 TDZE 2925 Apt Elev 2933

RNAV (GPS) RWY 27
GARRETT COUNTY (2G4)

RNP APCH - GPS.

For uncompensated Baro-VNAV systems, LNAV/VNAV NA below -20°C or above 54°C. Baro-VNAV and VDP NA when using MGW altimeter setting. When local altimeter setting not received, use MGW altimeter setting and increase LPV DA to 3425 feet and all visibilities ⅜ SM. Increase LNAV/VNAV DA to 3475 feet and all visibilities ⅝ SM; increase all MDAs 300 feet and LNAV visibility Cat C ⅝ SM, and Circling visibility Cat C 1 SM.

MISSED APPROACH: Climb 5700 direct PINIC and hold.

AWOS-3	CLARKSBURG APP CON ★	UNICOM
120.125	119.425 284.65	123.0 (CTAF) L

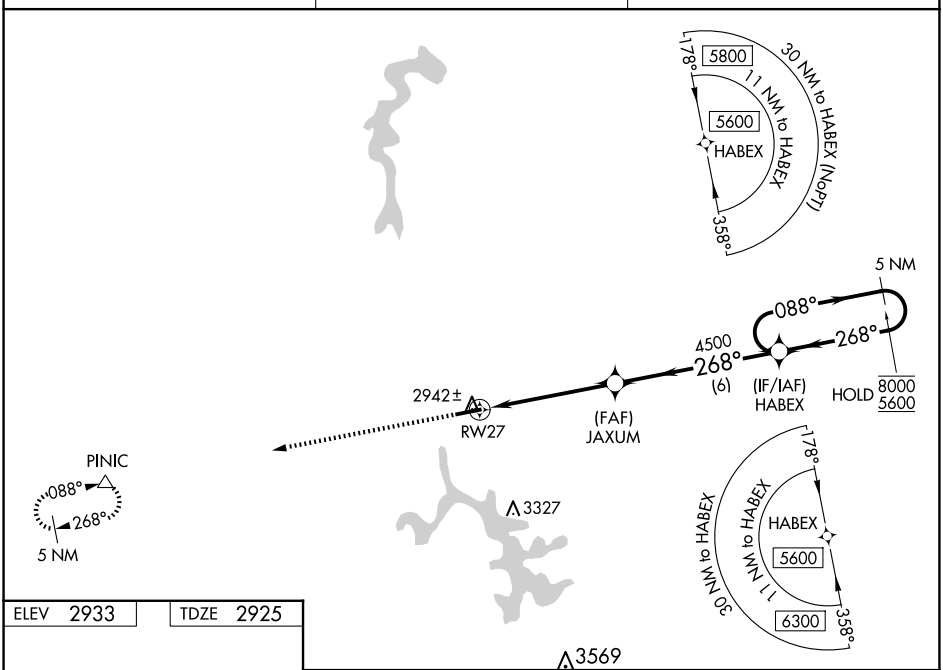

ELEV 2933 TDZE 2925

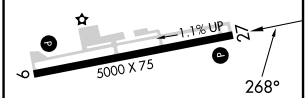

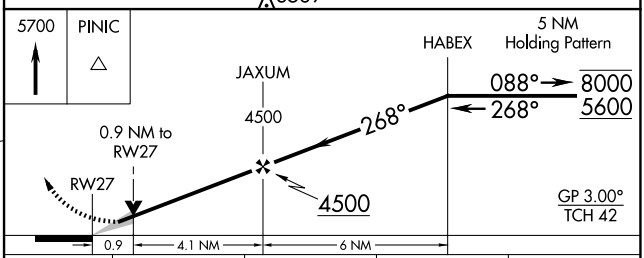

CATEGORY	A	B	C	D
LPV DA	3125-1 200 (200-1)			NA
LNAV/VNAV DA	3175-1 250 (300-1)			NA
LNAV MDA	3200-1 275 (300-1)			NA
C CIRCLING	3380-1 447 (500-1)	3400-1 467 (500-1)	3500-1½ 567 (600-1½)	NA

REIL Rwys 9 and 27 L
MIRL Rwy 9-27 L

NE-3, 02 OCT 2025 to 30 OCT 2025