APP CRS	Rwy ldg	3613
348°	TDZE	463
	Apt Elev	463

RNAV (GPS) RWY 35
LAMAR COUNTY (M55)

RNP APCH.

NA Use Columbus AFB altimeter setting; when not received use Golden Triangle Rgnl altimeter setting and increase all MDA 40 feet and Circling Cats C/D visibility ¼ mile. Procedure NA at night. Rwy 35 helicopter visibility reduction below 1 SM NA.

MISSED APPROACH: Climbing right turn to 2400 direct IXMIX and hold.

KCBM ATIS★	COLUMBUS APP CON★	CTAF
115.2 273.5	126.075 239.25	122.9

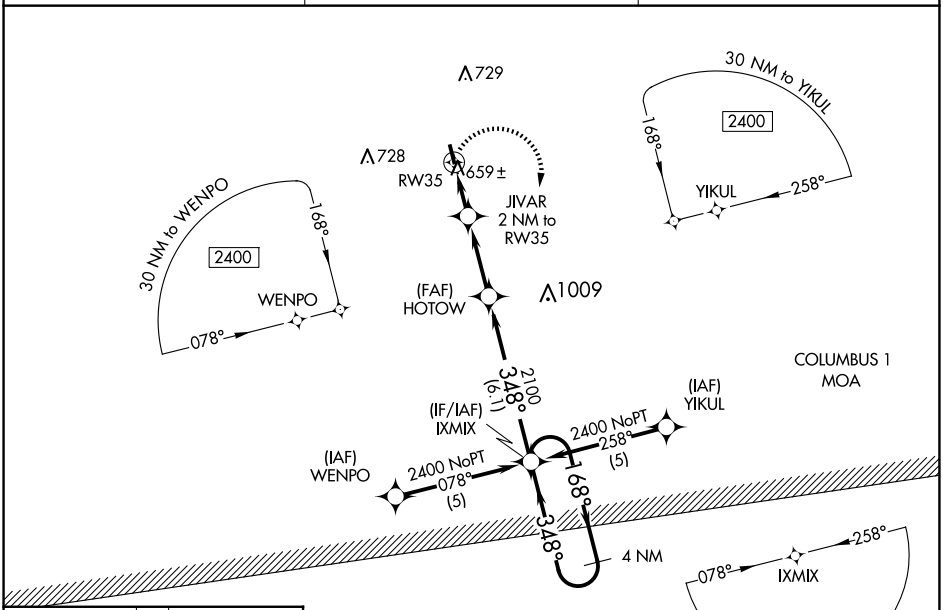

ELEV 463 TDZE 463

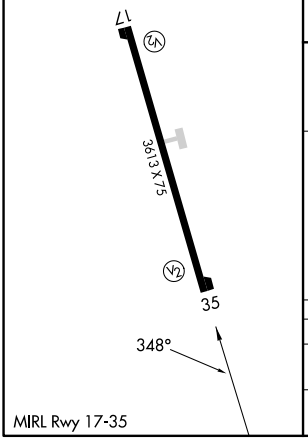

MIRL Rwy 17-35

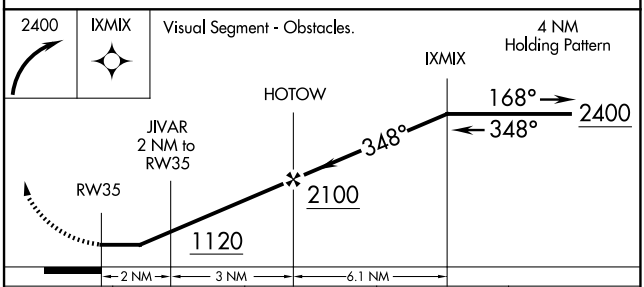

CATEGORY	A	B	C	D
LNAV MDA	1000-1 537 (600-1)		1000-1½ 537 (600-1½)	1000-1¾ 537 (600-1¾)
CIRCLING	1100-1 637 (700-1)		1180-2 717 (800-2)	1180-2¼ 717 (800-2¼)

SE-4, 02 OCT 2025 to 30 OCT 2025

SE-4, 02 OCT 2025 to 30 OCT 2025