WAAS CH 56308 W16A	APP CRS 158°	Rwy ldg 5001 TDZE 1069 Apt Elev 1069

RNAV (GPS) RWY 16
GUTHRIE/EDMOND RGNL (GOK)

DME/DME RNP-0.3 NA. VDP NA when using OKC Will Rogers Intl altimeter setting. When local altimeter setting not received, use OKC Will Rogers Intl altimeter setting and increase DA/MDA 100 feet and LPV all Cats visibility ¼ mile.

ODALS

MISSED APPROACH: Climb to 3100 direct HODAM and hold.

ASOS	OKE CITY APP CON	UNICOM
133.975	124.2 336.4	122.8 (CTAF) L

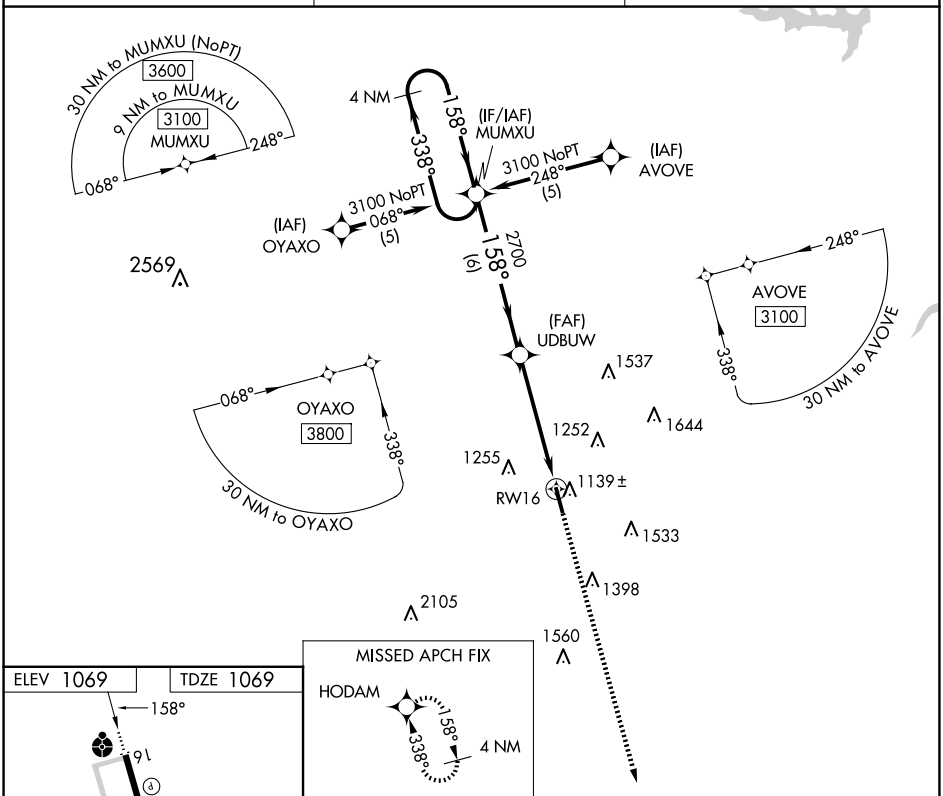

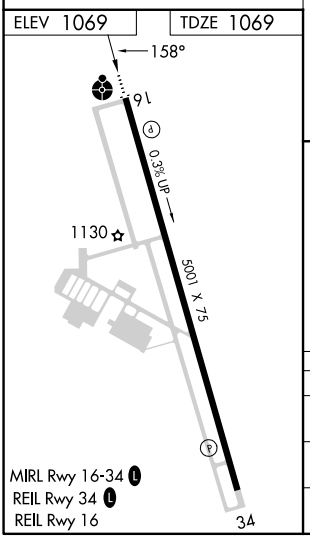

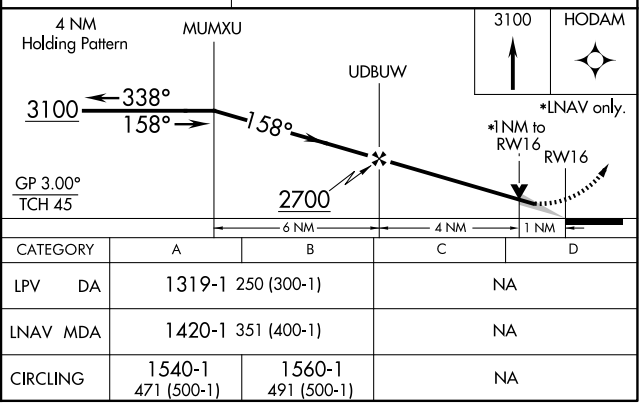

CATEGORY	A	B	C	D
LPV DA	1319-1 250 (300-1)		NA	
LNAV MDA	1420-1 351 (400-1)		NA	
CIRCLING	1540-1 471 (500-1)	1560-1 491 (500-1)	NA	

SC-1, 02 OCT 2025 to 30 OCT 2025

SC-1, 02 OCT 2025 to 30 OCT 2025