WAAS CH 56621 W13A	APP CRS 129°	Rwy Ldg 5000 TDZE 868 Apt Elev 868

RNAV (GPS) RWY 13
OMAR N BRADLEY (MBY)

RNP APCH-GPS.

Circling to Rwy 5, 23, 31 NA at night. For uncompensated Baro-VNAV systems, LNAV/VNAV NA below -16°C or above 54°C.

MISSED APPROACH: Climb to 3100 direct VETTS and hold.

AWOS-3PT	KANSAS CITY CENTER	UNICOM
120.025	132.6 370.9	122.7 (CTAF) L

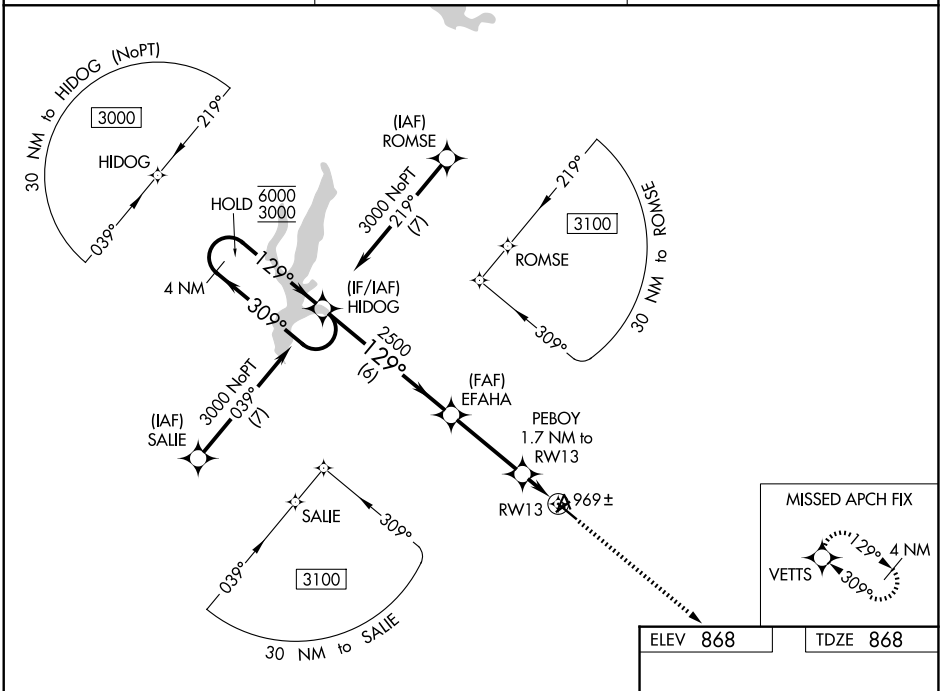

ELEV 868	TDZE 868

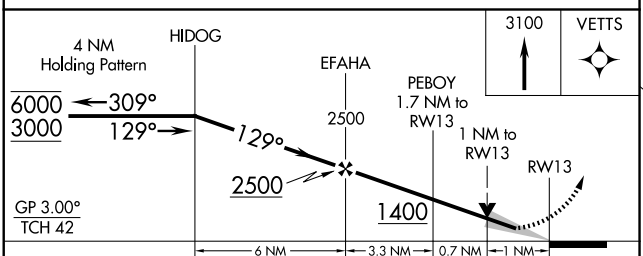

CATEGORY	A	B	C	D
LPV DA	1118-¾ 250 (300-¾)			NA
LNAV/VNAV DA	1139-⅞ 271 (300-⅞)			NA
LNAV MDA	1220-1 352 (400-1)			NA
CIRCLING	1380-1 512 (600-1)	1440-1 572 (600-1)	1520-1¾ 652 (700-1¾)	NA

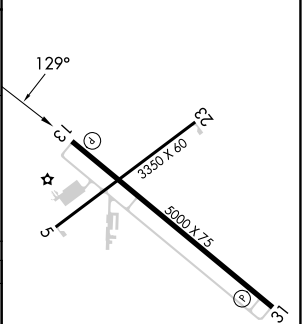

REIL Rwys 13 and 31 L
MIRL Rwys 5-23 and 13-31 L

NC-3, 02 OCT 2025 to 30 OCT 2025

NC-3, 02 OCT 2025 to 30 OCT 2025