APP CRS	Rwy ldg	5001
206°	TDZE	200
	Apt Elev	202

RNAV (GPS) RWY 21
TELFAIR-WHEELER (MQW)

RNP APCH-GPS.

Procedure NA at night. Rwy 21 helicopter visibility reduction below 1 SM NA.

MISSED APPROACH: Climbing right turn to 3000 direct FINAN and hold.

AWOS-3PT	VDI AWOS-3	JACKSONVILLE CENTER	CTAF
120.0	119.925	127.575 269.025	122.9

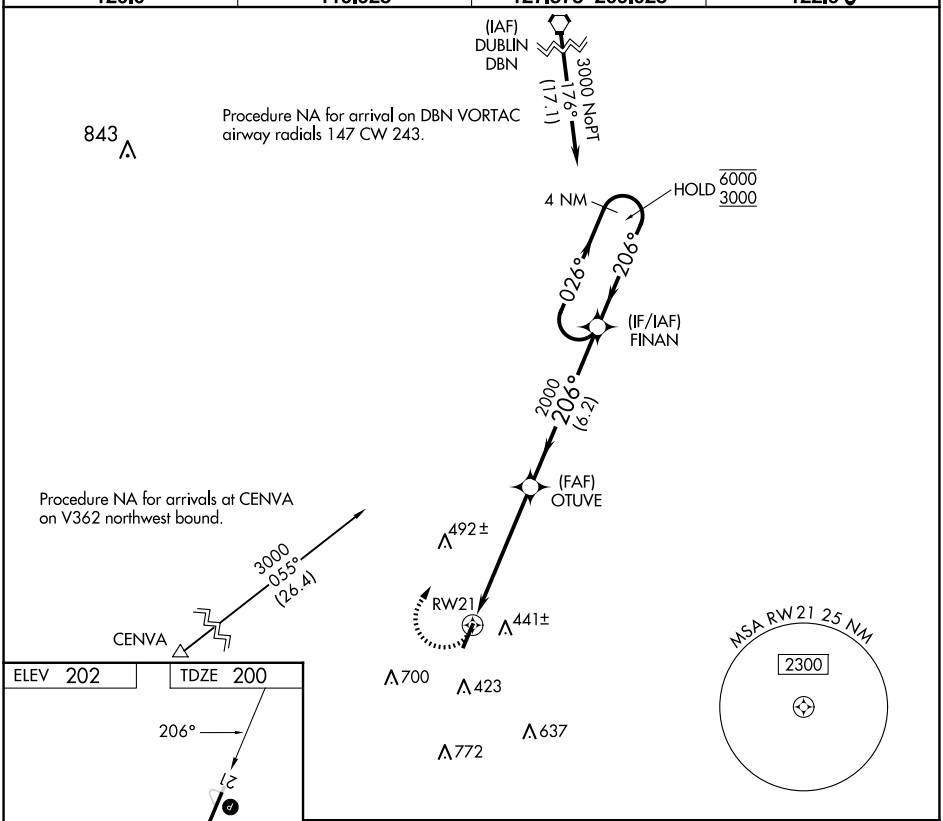

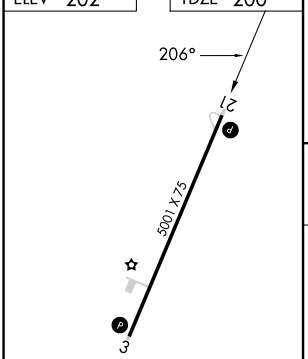

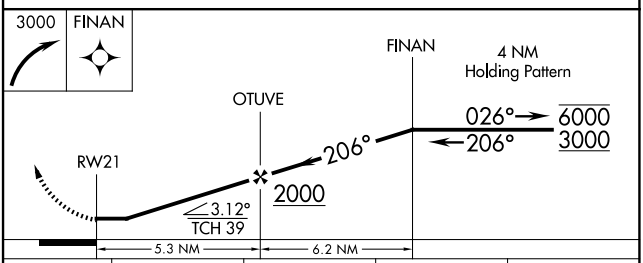

CATEGORY	A	B	C	D
LNAV MDA	780-1 580 (600-1)		780-1⅝ 580 (600-1⅝)	
C CIRCLING	880-1 678 (700-1)		960-2¼ 758 (800-2¼)	1140-3 938 (1000-3)

REIL Rwy 21
MIRL Rwy 3-21

SE-4, 02 OCT 2025 to 30 OCT 2025

SE-4, 02 OCT 2025 to 30 OCT 2025