WAAS CH 62930 W07A	APP CRS 071°	Rwy ldg 4300 TDZE 1164 Apt Elev 1164

RNAV (GPS) RWY 7
CARROLL COUNTY-TOLSON (TSO)

RNP APCH.

T A NA Procedure NA at night. Use Akron-Canton Rgnl altimeter setting; when not received use New Philadelphia altimeter and increase all MDA 20 feet. Rwy 7 helicopter visibility reduction below 1 SM NA.

MISSED APPROACH: Climb to 2000 then climbing left turn to 3000 direct MINER and hold.

CLEVELAND APP CON★	UNICOM
125.5 371.875	122.7 (CTAF) L

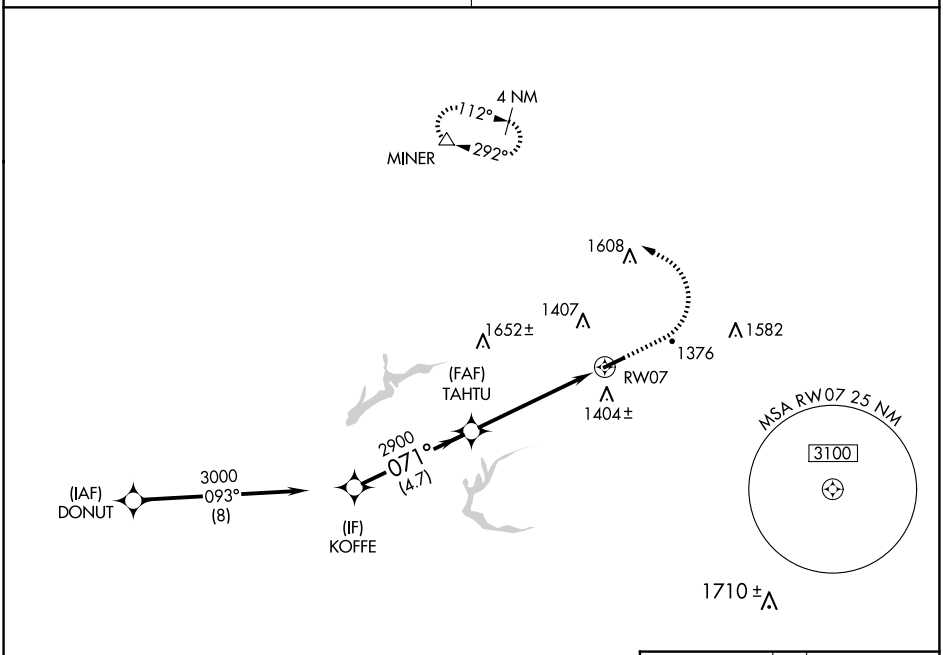

ELEV 1164	TDZE 1164

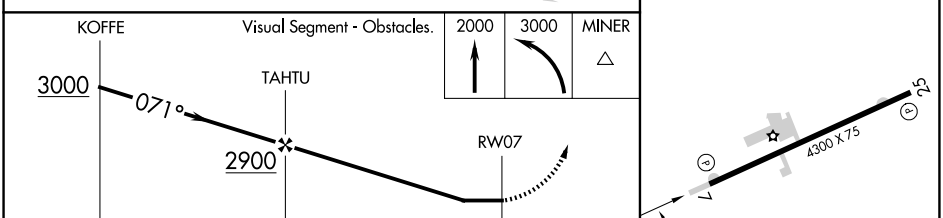

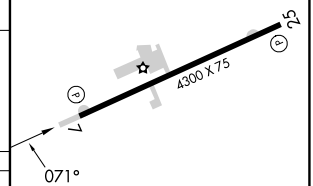

CATEGORY	A	B	C	D
LP MDA	1760-1	596 (600-1)	NA	
LNAV MDA	1820-1	656 (700-1)	NA	
C CIRCLING	1840-1	676 (700-1)	NA	

REIL Rwys 7 and 25 L
MIRL Rwy 7-25 L

EC-2, 02 OCT 2025 to 30 OCT 2025

EC-2, 02 OCT 2025 to 30 OCT 2025