NDB RWY 35
WINSTON FLD (SNK)

NDB SDR	APP CRS	Rwy ldg / TDZE / Apt Elev
359	358°	5599 / 2426 / 2430

NA — Circling NA to Rwys 8 and 26. Circling Rwy 17 NA at night.

MISSED APPROACH: Climbing left turn to 4100 in SDR NDB holding pattern.

AWOS-3	FORT WORTH CENTER	UNICOM
119.925	127.45 290.3	122.8 (CTAF) L

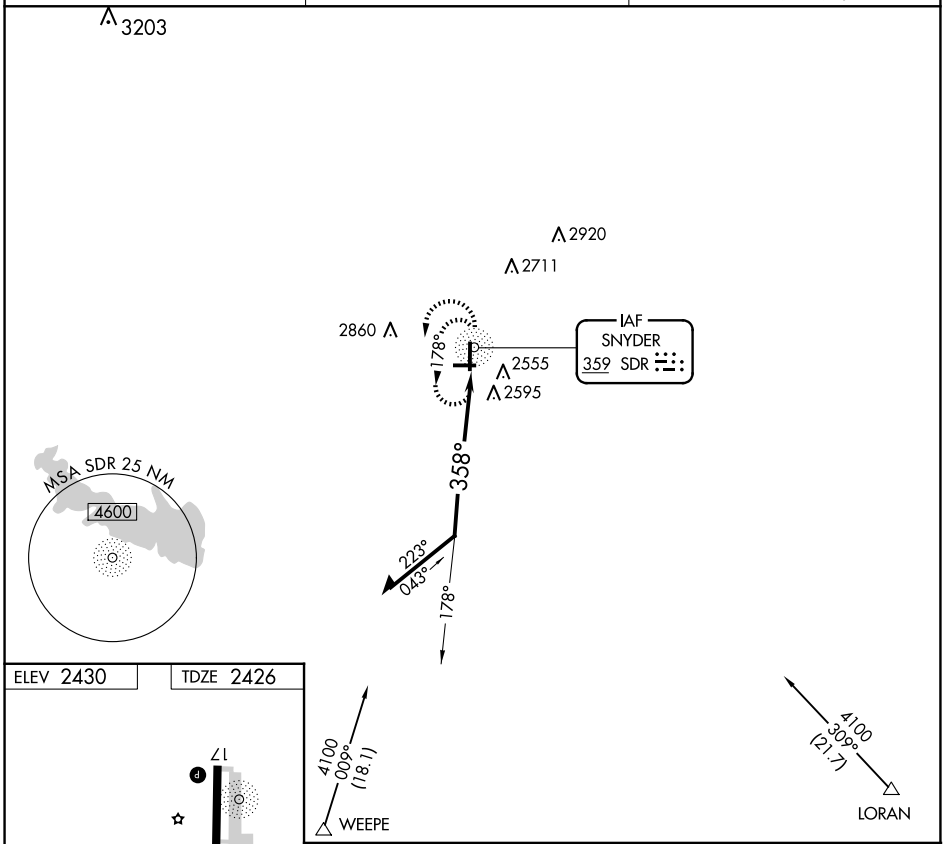

ELEV 2430 | TDZE 2426

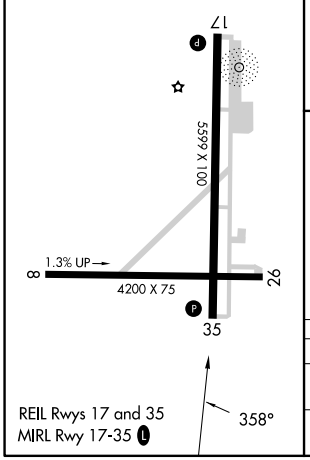

REIL Rwys 17 and 35
MIRL Rwy 17-35 L

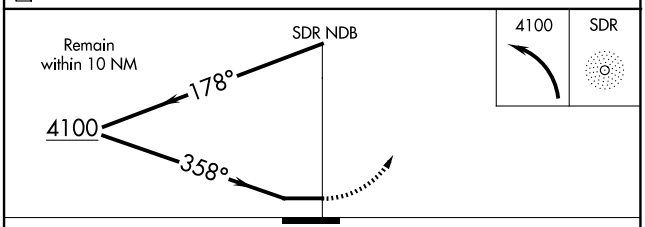

CATEGORY	A	B	C	D
S-35	2960-1	534 (600-1)	2960-1½ 534 (600-1½)	NA
CIRCLING	2960-1	530 (600-1)	3220-2¼ 790 (800-2¼)	NA

SC-2, 02 OCT 2025 to 30 OCT 2025
SC-2, 02 OCT 2025 to 30 OCT 2025