APP CRS	Rwy Ldg	N/A
058°	TDZE	N/A
	Apt Elev	5904

RNAV (GPS)-A
TRUCKEE-TAHOE (TRK)

RNP APCH.

Circling NA for Cat C south of Rwy 29 and east of Rwy 2. Procedure NA at night. When local altimeter setting not received, procedure NA.

-17°C

MISSED APPROACH: (Do not exceed 200K until KEBTE) Climb to 7800 then climbing left turn to 12000 direct KEBTE and track 282° to LEKYI and hold, continue climb-in-hold 12000.

D-ATIS	OAKLAND CENTER	TRUCKEE TOWER ★	GND CON	UNICOM
118.0	127.95 316.1	120.575 (CTAF) L	118.3	122.95

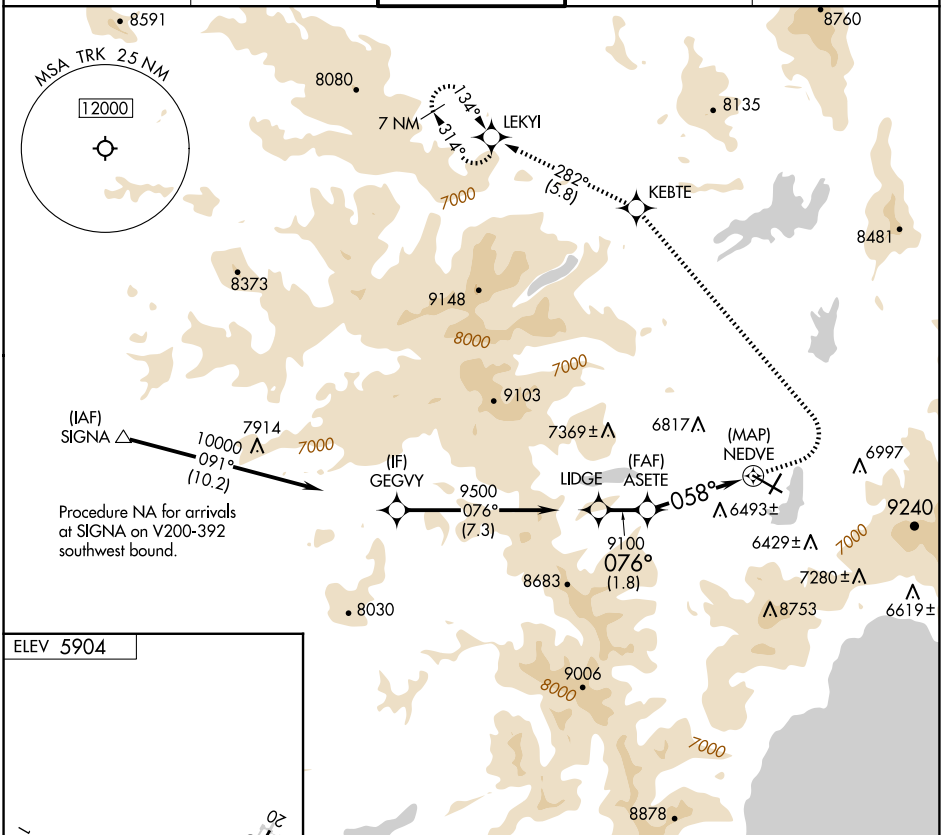

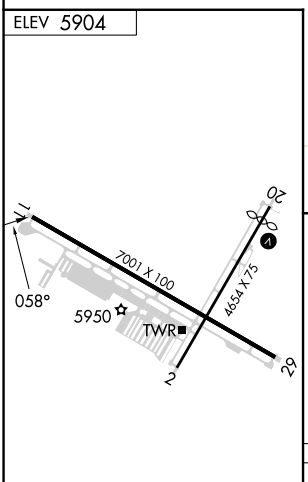

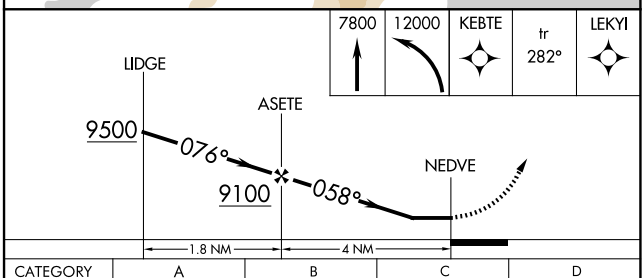

CATEGORY	A	B	C	D
C CIRCLING	7500-1¼ 1596 (1600-1¼)	7500-1½ 1596 (1600-1½)	7700-3 1796 (1800-3)	NA

REIL Rwy 11 L
MIRL Rwys 11-29 and 2-20 L

SW-2, 02 OCT 2025 to 30 OCT 2025