RNAV (GPS) RWY 34
PELLA MUNI (PEA)

APP CRS	Rwy ldg	5000
345°	TDZE	879
	Apt Elev	885

DME/DME RNP -0.3 NA. Visibility reduction by helicopters NA. When local altimeter setting not received, use Knoxville altimeter setting and increase all MDAs 40 feet and Circling visibility Cat C ¼ SM.

MISSED APPROACH: Climb to 4000 direct AYRAN and hold.

AWOS-3	DES MOINES APP CON	UNICOM
118.875	123.9 307.15	122.8 (CTAF) L

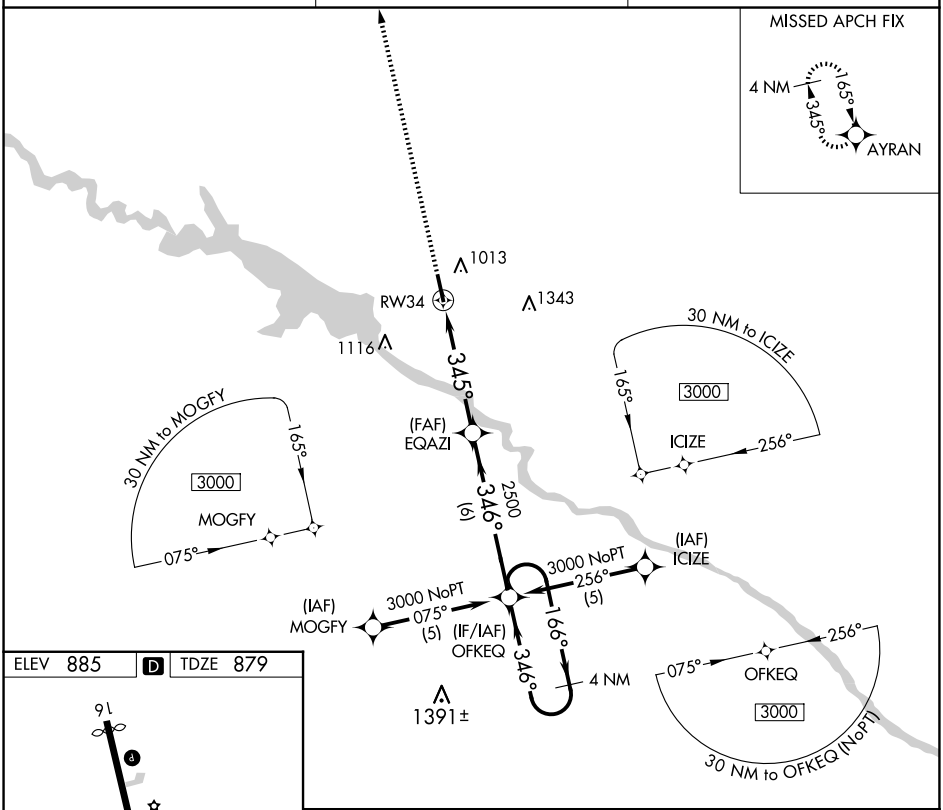

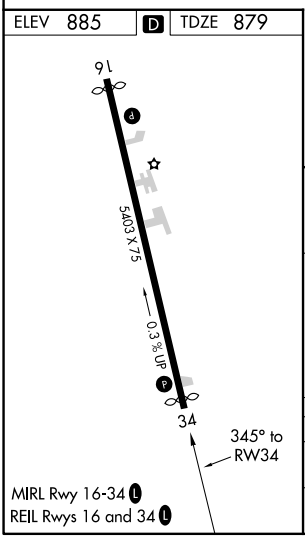

MIRL Rwy 16-34 L
REIL Rwys 16 and 34 L

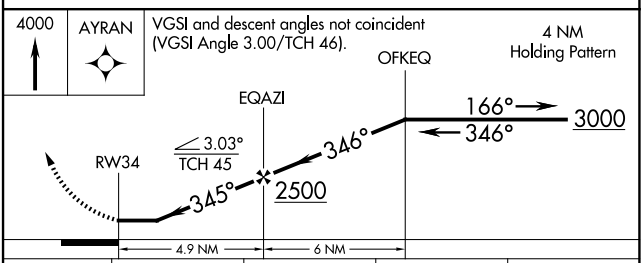

CATEGORY	A	B	C	D
LNAV MDA	1320-1	441 (500-1)	1320-1¼ 441 (500-1¼)	NA
CIRCLING	1380-1 495 (500-1)	1420-1 535 (600-1)	1480-1½ 595 (600-1½)	NA

NC-3, 02 OCT 2025 to 30 OCT 2025

NC-3, 02 OCT 2025 to 30 OCT 2025