APP CRS	Rwy Ldg	6502
134°	TDZE	46
	Apt Elev	46

RNAV (GPS) RWY 13
HAMMOND NORTHSHORE RGNL (HDC)

RNP APCH - GPS.

Rwy 13 helicopter visibility reduction below ¾ SM NA. VDP NA when using Louis Amstrong New Orleans Intl altimeter setting. When local altimeter setting not received, use Louis Amstrong New Orleans Intl altimeter setting and increase all MDAs 100 feet and LNAV visibility Cat C/D ¼ SM, and Circling visibility Cat C/D ½ SM.

MISSED APPROACH: Climb to 2000 direct COBIM and hold.

ATIS	NEW ORLEANS APP CON	HAMMOND TOWER ★	GND CON	CLNC DEL
118.325	119.3 350.35	120.575 (CTAF) L	119.85	119.3 (When twr closed)

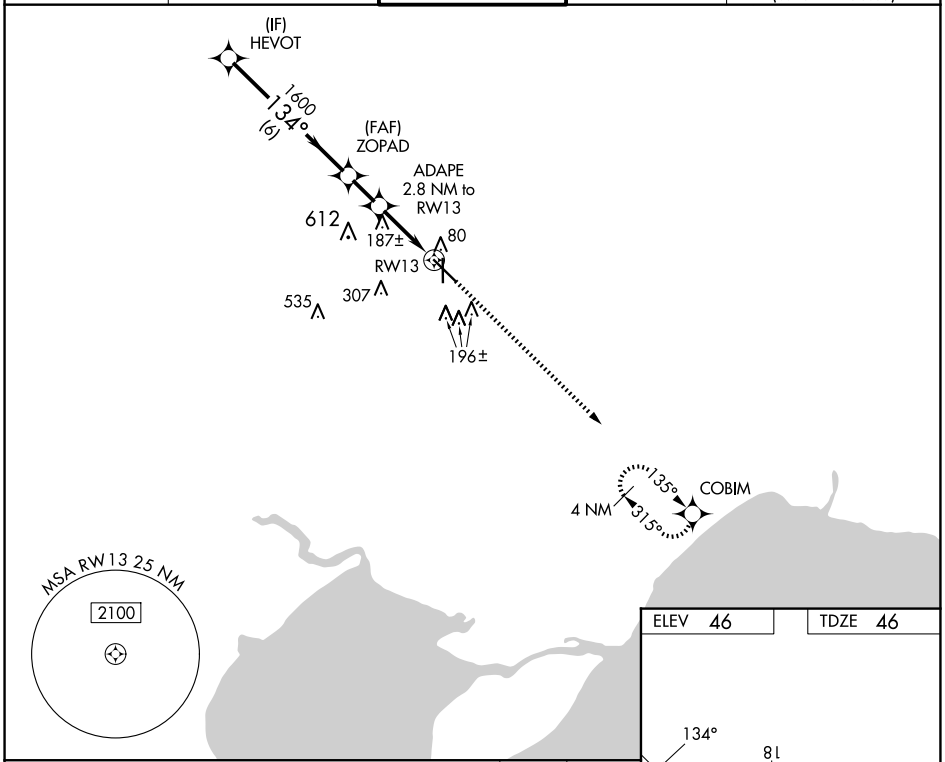

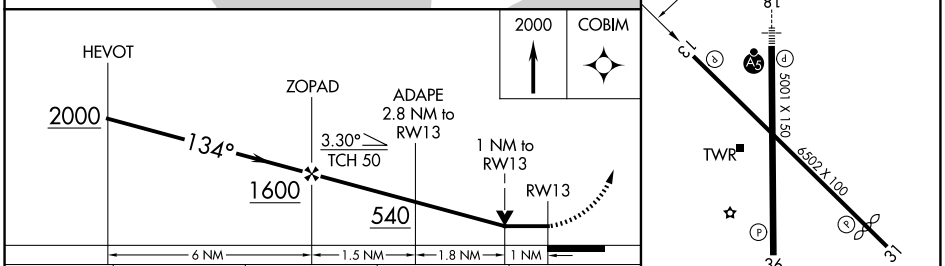

ELEV 46 TDZE 46

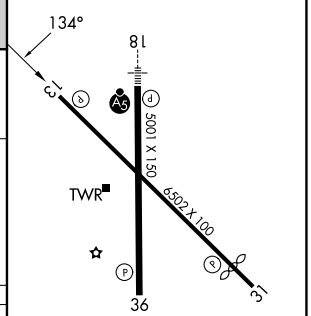

CATEGORY	A	B	C	D
LNAV MDA	440-1 394 (400-1)		440-1⅛ 394 (400-1⅛)	
C CIRCLING	500-1 454 (500-1)		620-1½ 574 (600-1½)	920-2¾ 874 (900-2¾)

REIL Rwys 13, 31 and 36 L
MIRL Rwys 13-31 and 18-36 L

SC-4, 02 OCT 2025 to 30 OCT 2025

SC-4, 02 OCT 2025 to 30 OCT 2025