WAAS CH 50409 W20A	APP CRS 202°	Rwy ldg 7026 TDZE 905 Apt Elev 913

RNAV (GPS) RWY 20
DE KALB TAYLOR MUNI (DKB)

Baro-VNAV NA when using Aurora altimeter setting. For uncompensated Baro-VNAV systems, LNAV/VNAV NA below -16°C (4°F) or above 47°C (116°F).
DME/DME RNP-0.3 NA. Visibility reduction by helicopters NA. VDP NA when using Aurora altimeter setting. When local altimeter setting not received, use Aurora altimeter setting and increase all DA 61 feet and all MDA 80 feet; increase all LPV and LNAV/VNAV visibilities, LNAV Cat D visibility, and Circling Cats C/D visibility ¼ mile.

MISSED APPROACH: Climb to 2700 direct TUGBY and hold.

AWOS-3	CHICAGO APP CON	UNICOM
119.075	133.5 349.0	122.7 (CTAF) L

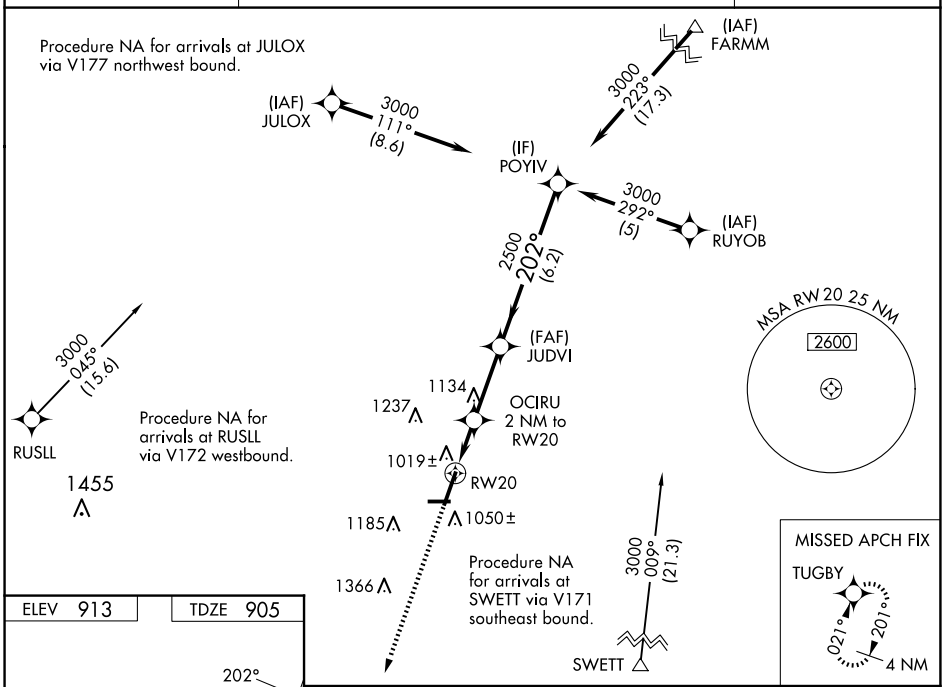

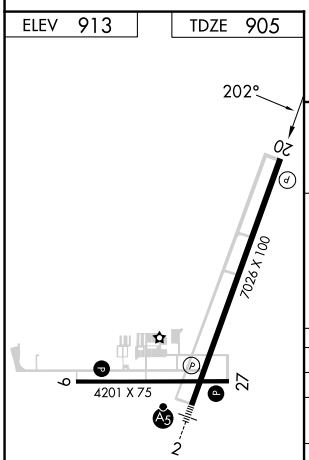

REIL Rwys 9, 20 and 27 L
MIRL Rwys 2-20
MIRL Rwys 9-27 L

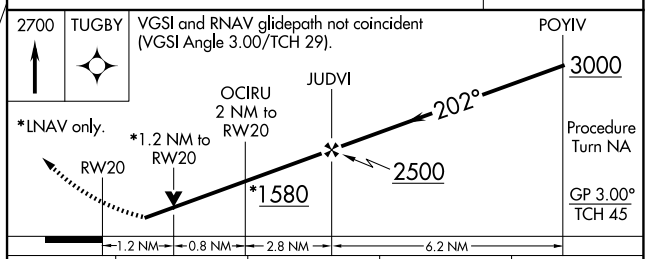

CATEGORY	A	B	C	D
LPV DA	1155-¾ 250 (300-¾)			
LNAV/VNAV DA	1430-1¾ 525 (600-1¾)			
LNAV MDA	1320-1 415 (500-1)		1320-1¼ 415 (500-1¼)	
CIRCLING	1360-1 447 (500-1)	1500-1 587 (600-1)	1600-2 687 (700-2)	1740-2¾ 827 (900-2¾)

EC-3, 02 OCT 2025 to 30 OCT 2025
EC-3, 02 OCT 2025 to 30 OCT 2025