LOC/DME I-CFU	APP CRS	Rwy ldg	5500
108.3	331°	TDZE	217
Chan 20		Apt Elev	236

ILS or LOC RWY 33
RICHMOND EXEC/CHESTERFIELD COUNTY (FCI)

When local altimeter setting not received, use Richmond Intl altimeter setting; increase DA to 453 feet; increase all MDAs 40 feet and S-LOC 33 visibility Cat C/D ⅛ SM and Circling visibility Cat D ¼ SM. VDP NA with Richmond Intl altimeter setting.

MALSR

MISSED APPROACH: Climb to 800, then climbing left turn to 2000 via heading 148° and RIC VORTAC R-223 to MATOX INT/RIC 16.3 DME and hold.

AWOS-3PT	POTOMAC APP CON	CLNC DEL	UNICOM
128.625	126.75 307.2	124.6	123.05 (CTAF) L

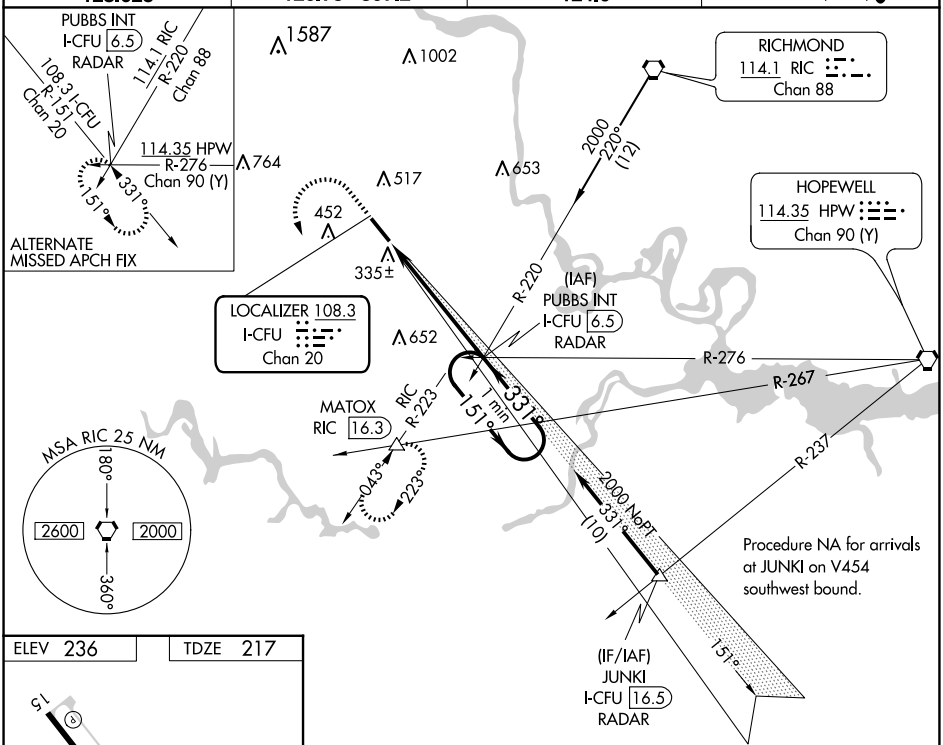

NE-3, 02 OCT 2025 to 30 OCT 2025

ELEV 236 TDZE 217

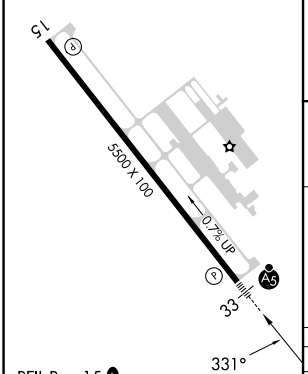

REIL Rwy 15 L
HIRL Rwy 15-33 L

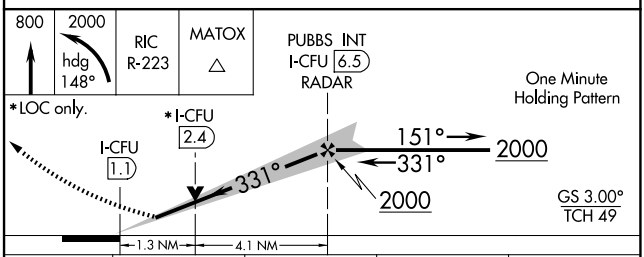

FAF to MAP 5.4 NM					
Knots	60	90	120	150	180
Min:Sec	5:24	3:36	2:42	2:10	1:48

CATEGORY	A	B	C	D
S-ILS 33	417-½ 200 (200-½)			
S-LOC 33	660-½ 443 (500-½)		660-⅞ 443 (500-⅞)	
CIRCLING	720-1 484 (500-1)	760-1 524 (600-1)	760-1½ 524 (600-1½)	1020-2½ 784 (800-2½)