APP CRS	Rwy Ldg	4201
071°	TDZE	1027
	Apt Elev	1027

RNAV (GPS) RWY 7
SIDNEY MUNI (N23)

RNP APCH.

NA
-20°C

Rwy 7 helicopter visibility reduction below 1 SM NA.
Straight-in and Circling Rwy 7 NA at night.

MISSED APPROACH: Climb to 3700 direct ODEBY and hold.

AWOS-3	BOSTON CENTER	UNICOM
118.275	133.25 279.5	122.8 (CTAF) L

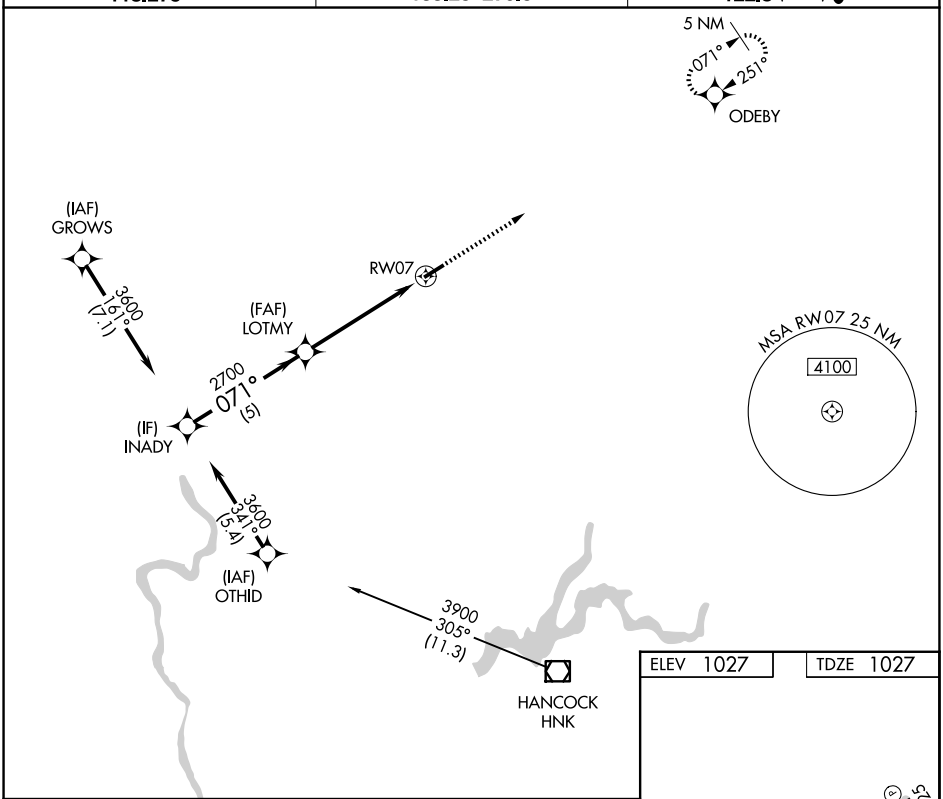

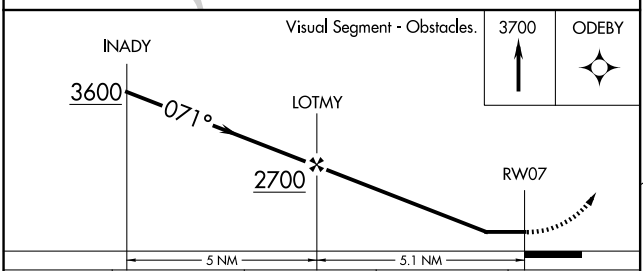

CATEGORY	A	B	C	D
LNAV MDA	2140-1¼ 1113 (1200-1¼)	2140-1½ 1113 (1200-1½)	2140-3 1113 (1200-3)	NA
CIRCLING	2180-1¼ 1153 (1200-1¼)	2240-1½ 1213 (1300-1½)	2460-3 1433 (1500-3)	NA

ELEV 1027 TDZE 1027

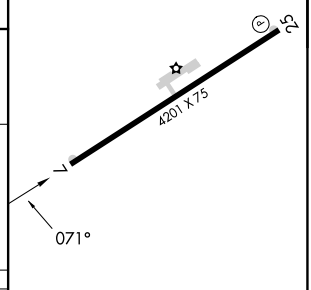

REIL Rwys 7 and 25 L
MIRL Rwy 7-25 L

NE-2, 02 OCT 2025 to 30 OCT 2025

NE-2, 02 OCT 2025 to 30 OCT 2025