| APP CRS | Rwy ldg | 4429 |
|---|---|---|
| 234° | TDZE | 823 |
| | Apt Elev | 833 |

# RNAV (GPS) RWY 23
## WATERTOWN MUNI (RYV)

Rwy 23 helicopter visibility reduction below 1 SM NA. DME/DME RNP-0.3 NA. When local altimeter setting not received, use Dodge County altimeter setting and increase all MDAs 60 feet, increase LNAV Cat C and D visibility ⅛ SM. Straight-in Rwy 23 NA at night, Circling Rwy 23 NA at night.

MISSED APPROACH: Climbing right turn to 3000 direct WIGOR and hold.

| AWOS-3 | MADISON APP CON ★ | UNICOM |
|---|---|---|
| 119.975 | 119.15 343.7 | 122.8 (CTAF) L |

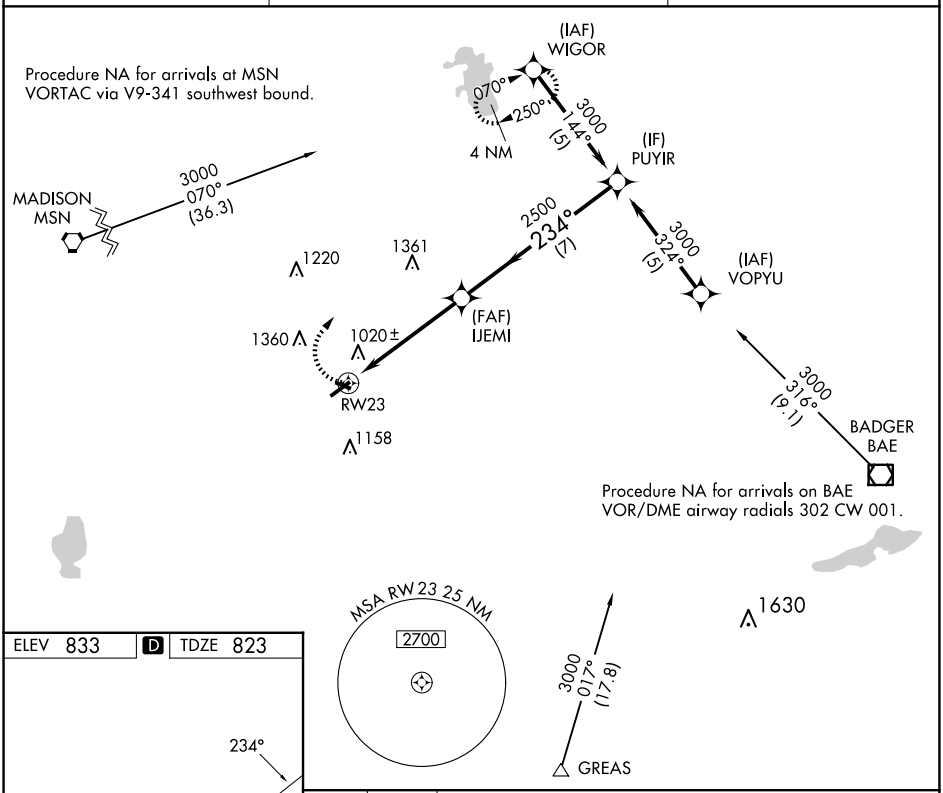


ELEV 833 | D | TDZE 823

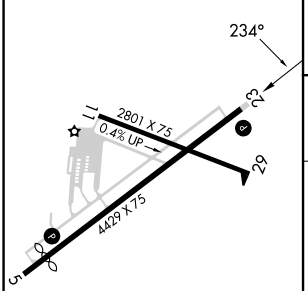


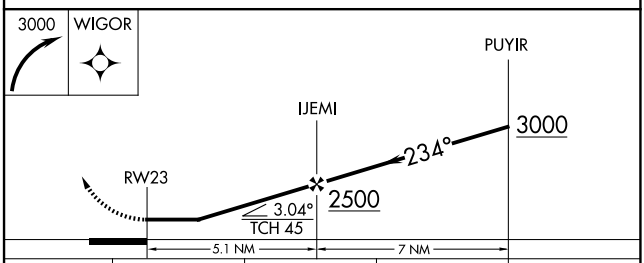


| CATEGORY | A | B | C | D |
|---|---|---|---|---|
| LNAV MDA | 1420-1 597 (600-1) | | 1420-1¾ 597 (600-1¾) | |
| CIRCLING | 1420-1 587 (600-1) | 1440-1 607 (700-1) | 1720-2¾ 887 (900-2¾) | 1720-3 887 (900-3) |

REIL Rwys 5 and 23 L
MIRL Rwys 5-23 and 11-29 L

EC-3, 02 OCT 2025 to 30 OCT 2025

EC-3, 02 OCT 2025 to 30 OCT 2025