| WAAS CH 40314 W35A | APP CRS 352° | Rwy ldg 5502<br>TDZE 2189<br>Apt Elev 2189 |
|---|---|---|

# RNAV (GPS) RWY 35
## WEST WOODWARD (WWR)

RNP APCH.

Baro-VNAV NA when using Gage altimeter setting. For uncompensated Baro-VNAV systems, LNAV/VNAV NA below -19°C or above 54°C. When local altimeter setting not received, use Gage altimeter setting and increase all DA/MDA 40 feet and increase LNAV Cat C and D visibility to 1⅝ SM. Circling Rwy 5, 23 NA at night.

MISSED APPROACH: Climb to 4000 direct OHFEB and hold.

| AWOS-3 | KANSAS CITY CENTER | UNICOM |
|---|---|---|
| 118.425 | 126.95 379.2 | 122.8 (CTAF) L |

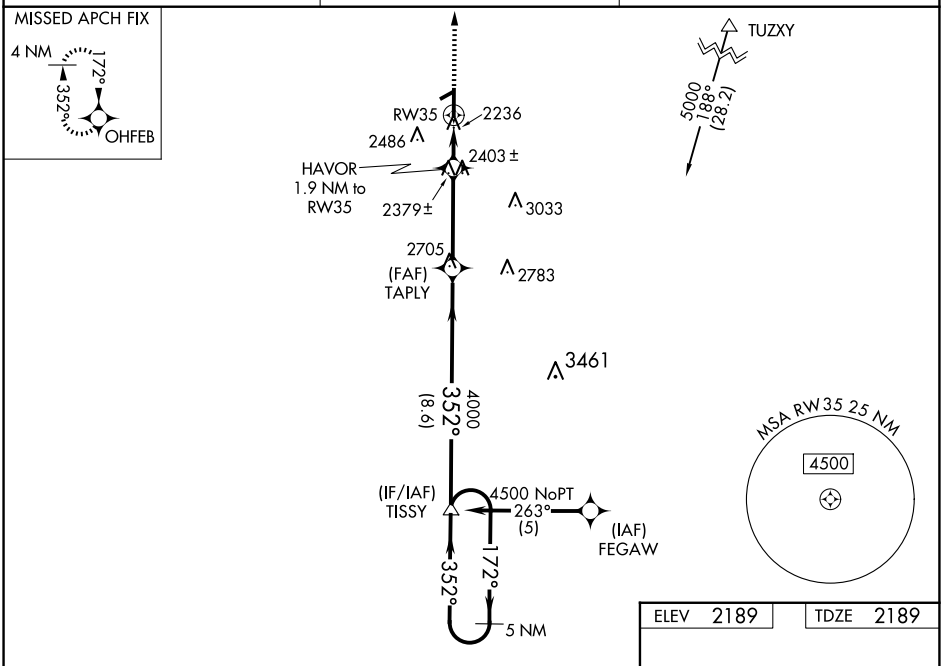


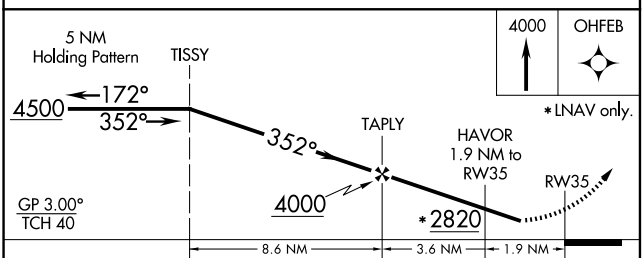


| CATEGORY | A | B | C | D |
|---|---|---|---|---|
| LPV DA | 2470-1 281 (300-1) | | | |
| LNAV/VNAV DA | 2506-1¼ 317 (400-1¼) | | | |
| LNAV MDA | 2700-1 511 (600-1) | | 2700-1½ 511 (600-1½) | |
| CIRCLING | 2700-1 511 (600-1) | 2860-1 671 (700-1) | 2940-2¼ 751 (800-2¼) | 2960-2½ 771 (800-2½) |

ELEV 2189 TDZE 2189

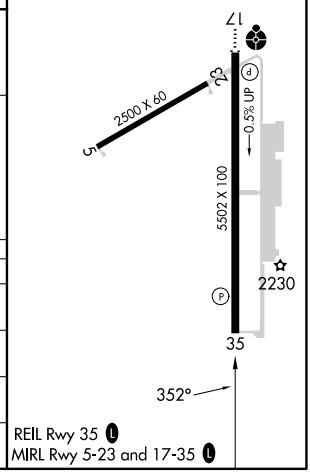


REIL Rwy 35 L
MIRL Rwy 5-23 and 17-35 L

SC-1, 02 OCT 2025 to 30 OCT 2025

SC-1, 02 OCT 2025 to 30 OCT 2025