RNAV (GPS) RWY 23
KYLE-OAKLEY FLD (CEY)

WAAS Ch 42626 W23A	APP CRS 232°	Rwy ldg 6202 TDZE 568 Apt Elev 577

DME/DME RNP-0.3 NA. Baro-VNAV and VDP NA with Mayfield altimeter setting. When local altimeter setting not received use Mayfield altimeter setting: increase all DA/MDA 40 feet, and increase LPV, LNAV/VNAV all Cats, and LNAV Cats C and D visibility ⅛ mile. For inop ODALS, increase LPV and LNAV/VNAV all Cats, and LNAV Cats C and D visibility ¼ mile. Helicopter visibility reduction below ¾ SM NA. For uncompensated Baro-VNAV systems, LNAV/VNAV NA below -16°C (4°F) or above 54°C (130°F).

ODALS

MISSED APPROACH: Climb to 3000 direct EKACY and hold.

AWOS-3	MEMPHIS CENTER	UNICOM
119.975	133.65 292.15	122.7 (CTAF) L

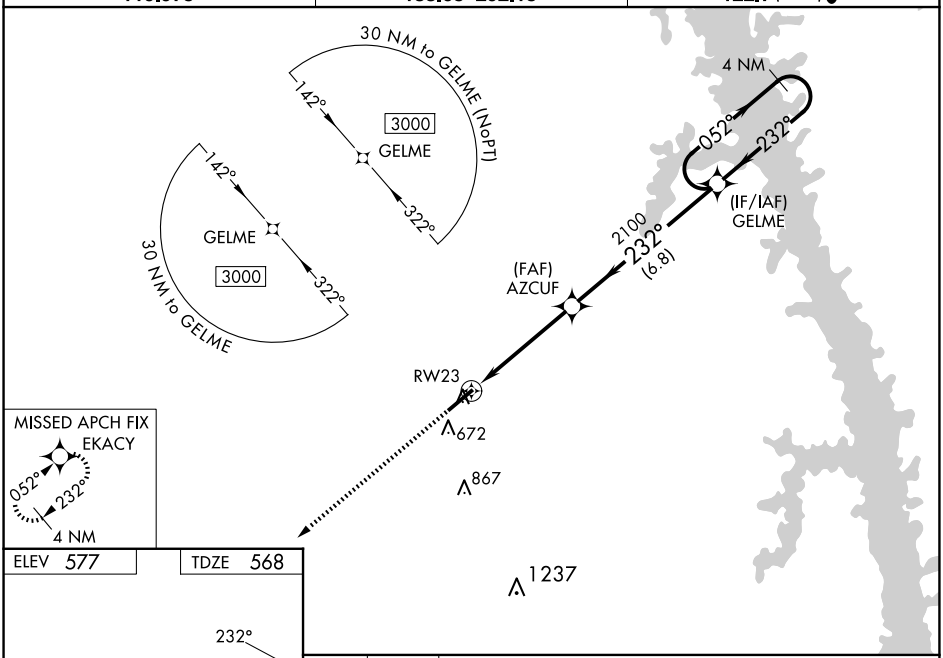

ELEV 577 TDZE 568

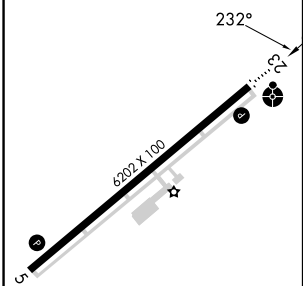



* LNAV only.

CATEGORY	A	B	C	D
LPV DA	859-⅞ 291 (300-⅞)			
LNAV/VNAV DA	861-⅞ 293 (300-⅞)			
LNAV MDA	980-¾ 412 (500-¾)		980-1 412 (500-1)	
C CIRCLING	1000-1 423 (500-1)	1040-1 463 (500-1)	1040-1½ 463 (500-1½)	1180-2 603 (700-2)

MIRL Rwy 5-23 L
REIL Rwy 5 L

SE-1, 02 OCT 2025 to 30 OCT 2025

SE-1, 02 OCT 2025 to 30 OCT 2025