WAAS CH 93707 W13A	APP CRS 130°	Rwy ldg 5000 TDZE 2503 Apt Elev 2503

RNAV (GPS) RWY 13
COZAD MUNI (CZD)

Circling NA to Rwys 18 and 36. Baro-VNAV NA. DME/DME RNP-0.3 NA.
Use Lexington altimeter setting; when not received, use North Platte altimeter setting and increase all DAs 79 feet and LPV and LNAV/VNAV visibility ¼ mile all Cats, increase all MDAs 80 feet and Circling Cat C visibility ¼ mile. Helicopter visibility reduction below ¾ SM NA.

MISSED APPROACH: Climb to 5500 direct TOKKU and hold.

LXN AWOS-3	DENVER CENTER	UNICOM
121.025	132.7 226.675	122.8 (CTAF) L

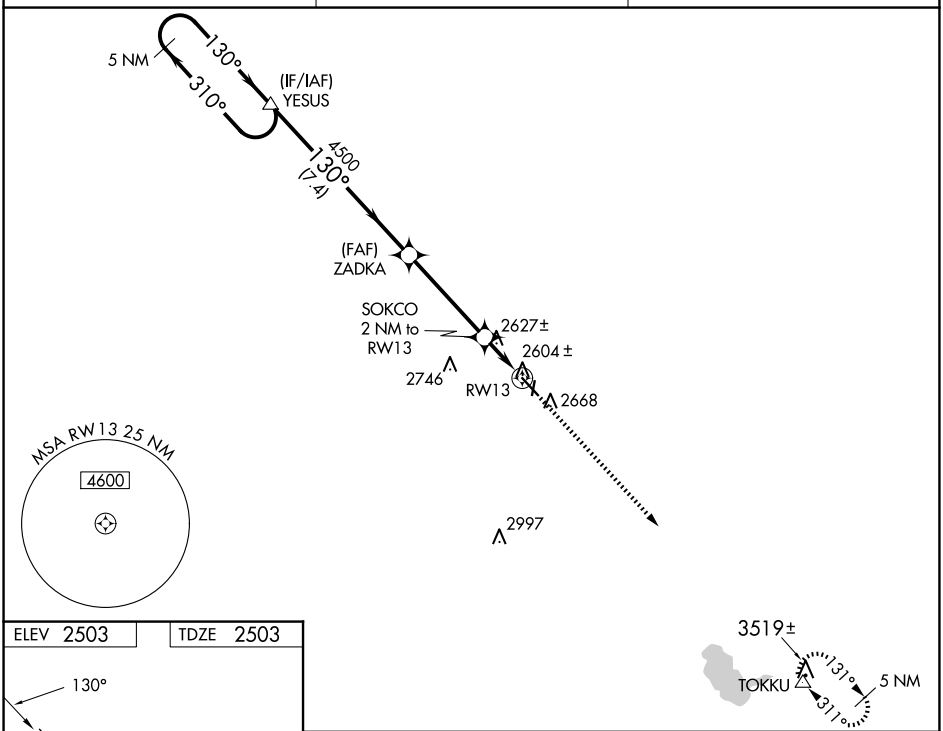

ELEV 2503	TDZE 2503

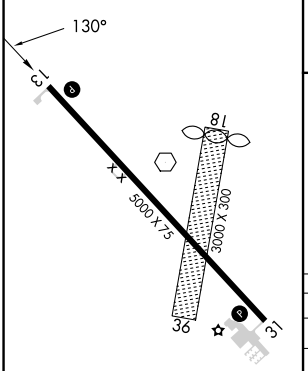

MIRL Rwy 13-31 L

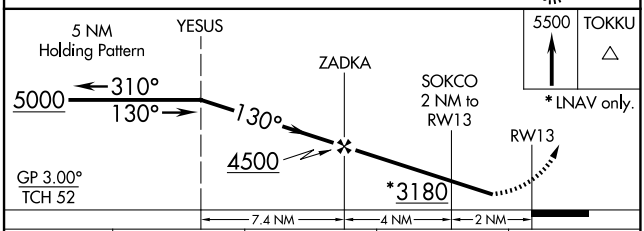

CATEGORY	A	B	C	D
LPV DA	2875-1¼ 372 (400-1¼)			NA
LNAV/VNAV DA	2913-1½ 410 (500-1½)			NA
LNAV MDA	2920-1 417 (500-1)		2920-1¼ 417 (500-1¼)	NA
C CIRCLING	3080-1 577 (600-1)		3140-1¾ 637 (700-1¾)	NA

NC-2, 02 OCT 2025 to 30 OCT 2025
NC-2, 02 OCT 2025 to 30 OCT 2025