WAAS CH 93527 W24A	APP CRS 242°	Rwy Ldg 4106 TDZE 1084 Apt Elev 1084

RNAV (GPS) RWY 24
SMITHVILLE MUNI (ØA3)

RNP APCH.

T A NA Baro-VNAV NA. Procedure NA at night. Rwy 24 helicopter visibility reduction below 1 SM NA. Use Sparta altimeter setting, when not received, use Tullahoma altimeter setting and increase LPV DA to 1455 feet; increase LNAV/VNAV DA to 1471 feet and all visibilities ⅛ SM, increase all MDA 60 feet and LNAV visibility Cat C ⅛ SM.

MISSED APPROACH: Climb to 3800 direct CIVAK and hold.

SRB AWOS-3	MEMPHIS CENTER	UNICOM
128.25	128.15 323.125	122.8 (CTAF)

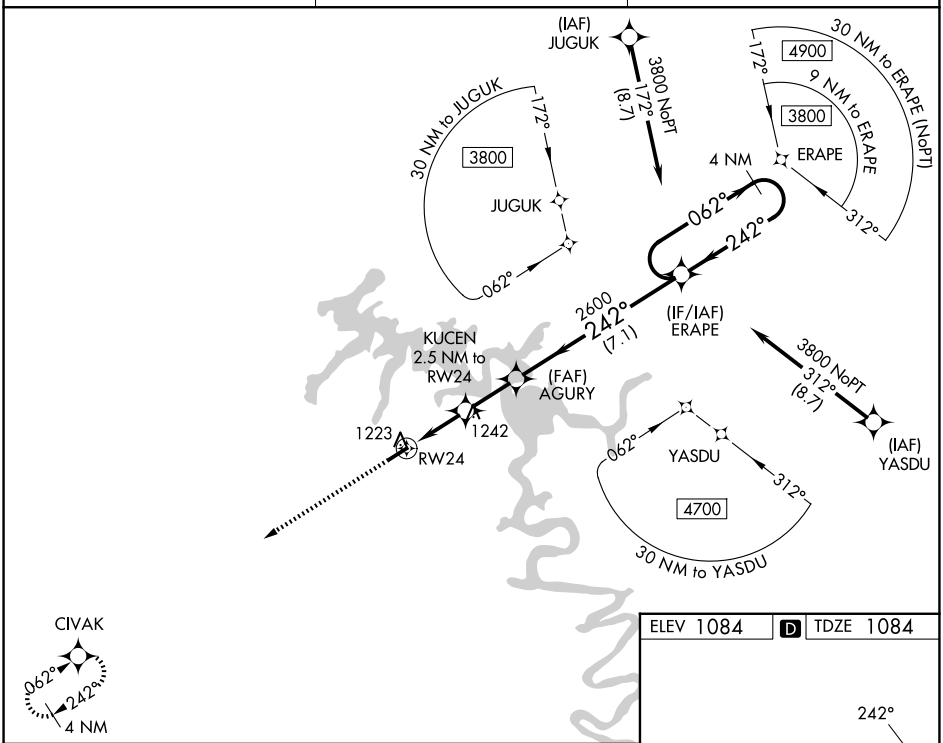

ELEV 1084 | D | TDZE 1084

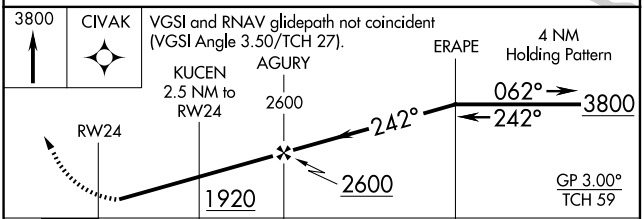

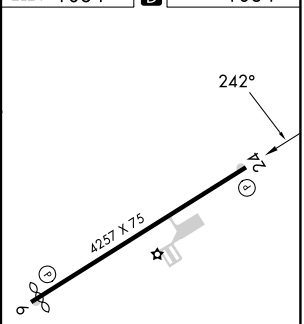

CATEGORY	A	B	C	D
LPV DA	1402-1 318 (400-1)			NA
LNAV/VNAV DA	1418-1 334 (400-1)			NA
LNAV MDA	1520-1 436 (500-1)		1520-1¼ 436 (500-1¼)	NA

MIRL Rwy 6-24
REIL Rwys 6 and 24

SE-1, 02 OCT 2025 to 30 OCT 2025