WAAS CH 50506 W28A	APP CRS 284°	Rwy ldg 5800 TDZE 945 Apt Elev 945

RNAV (GPS) RWY 28

DELAWARE MUNI/JIM MOORE FLD (DLZ)

RNP APCH.

For uncompensated Baro-VNAV systems, LNAV/VNAV NA below -16°C or above 54°C. Rwy 28 helicopter visibility reduction below ¾ SM NA.

MISSED APPROACH: Climb to 2600 direct MOSQI and hold.

AWOS-3	COLUMBUS APP CON	UNICOM
119.025	125.95 317.775	122.7 (CTAF) L

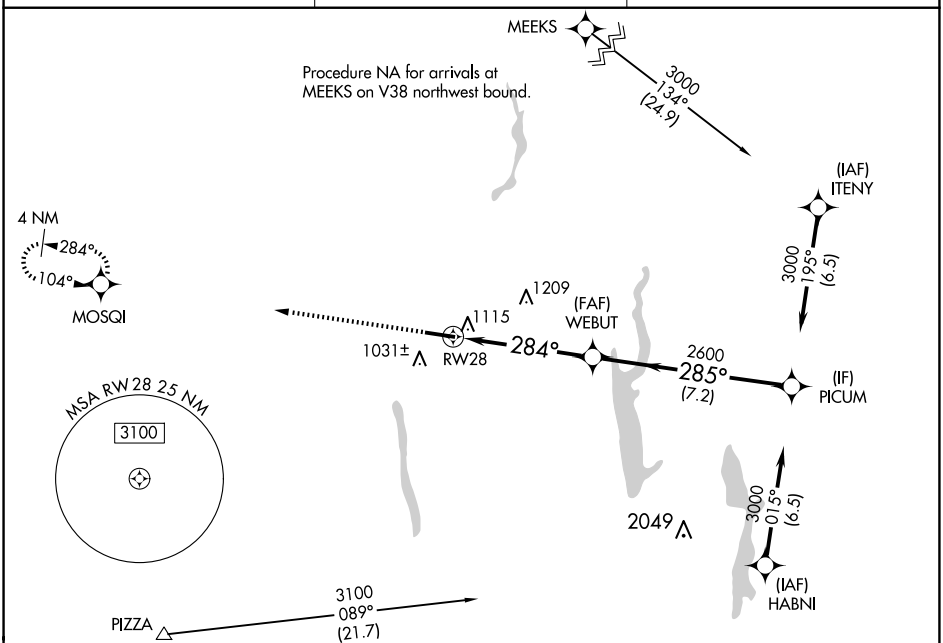

ELEV 945	TDZE 945

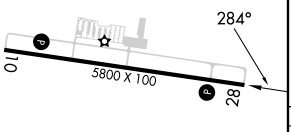

REIL Rwys 10 and 28 L
MIRL Rwy 10-28 L

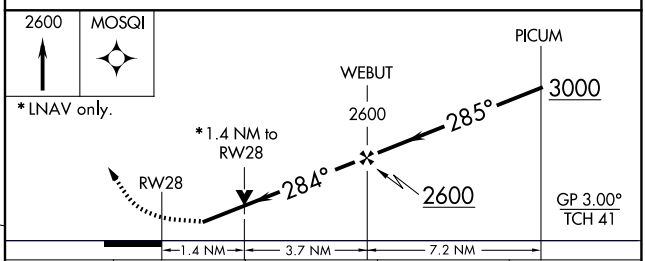

CATEGORY	A	B	C	D
LPV DA	1195-⅞ 250 (300-⅞)			
LNAV/VNAV DA	1406-1¾ 461 (500-1¾)			
LNAV MDA	1420-1 475 (500-1)		1420-1⅜ 475 (500-1⅜)	
C CIRCLING	1420-1 475 (500-1)		1560-1¾ 615 (700-1¾)	1560-2 615 (700-2)

EC-2, 02 OCT 2025 to 30 OCT 2025
EC-2, 02 OCT 2025 to 30 OCT 2025