APP CRS	Rwy ldg	5007
181°	TDZE	314
	Apt Elev	319

RNAV (GPS) RWY 18
RALPH C WEISER FLD (AGO)

RNP APCH - GPS.

When local altimeter setting not received, use El Dorado altimeter setting and increase all MDAs 60 feet. VDP NA with El Dorado altimeter setting. Rwy 18 helicopter visibility reduction below ¾ SM NA.

NA

MISSED APPROACH: Climb to 2000 direct REPAE and hold.

AWOS-3	FORT WORTH CENTER	UNICOM
118.05	128.2 269.1	122.8 (CTAF) L

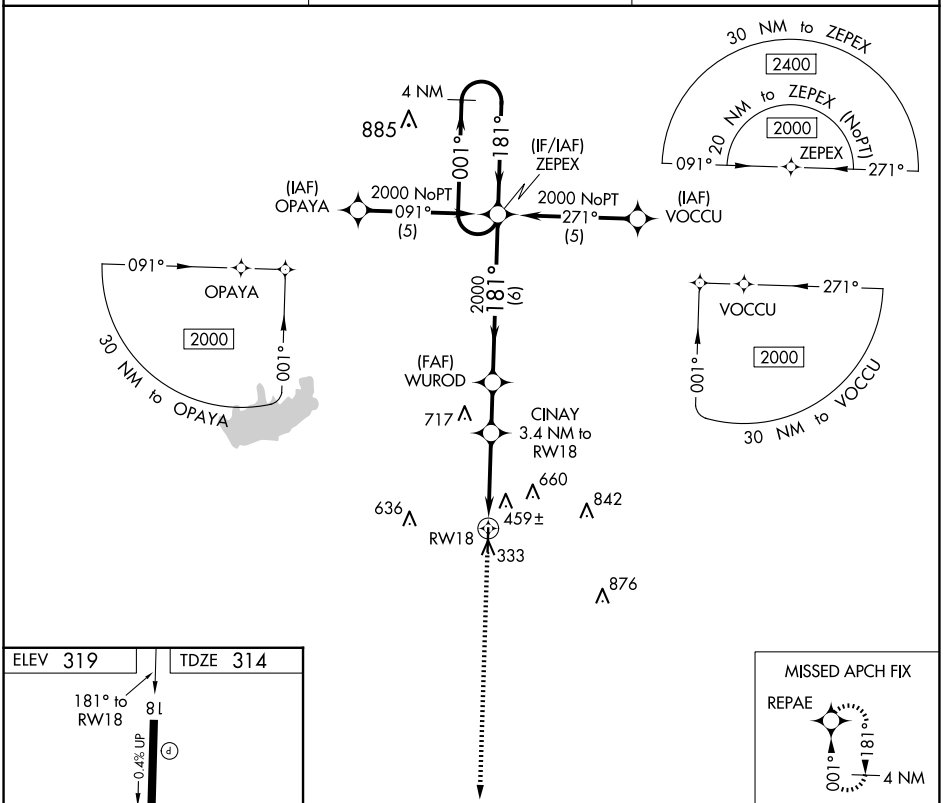

ELEV 319 TDZE 314

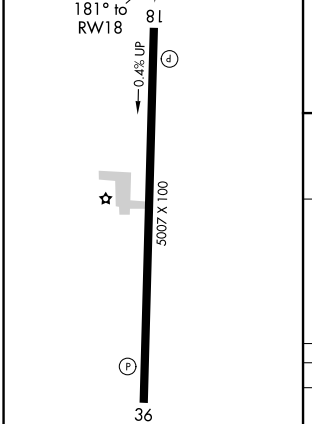

MIRL Rwy 18-36 L
REIL Rwys 18 and 36 L

MISSED APCH FIX

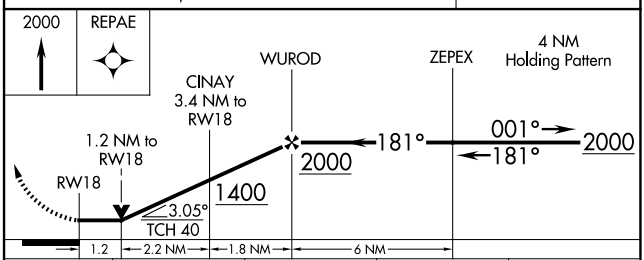

CATEGORY	A	B	C	D
LNAV MDA	980-1 666 (700-1)		980-1⅞ 666 (700-1⅞)	NA
CIRCLING	980-1 661 (700-1)		980-1⅞ 661 (700-1⅞)	NA

SC-1, 02 OCT 2025 to 30 OCT 2025

SC-1, 02 OCT 2025 to 30 OCT 2025