APP CRS	Rwy ldg	3498
292°	TDZE	1076
	Apt Elev	1076

RNAV (GPS) RWY 29
OLIVIA RGNL (OVL)

RNP APCH - GPS.

Rwy 29 helicopter visibility reduction below 1 SM NA. Procedure NA at night.

MISSED APPROACH: Climb to 2000 then climbing left turn to 2700 direct WOPUW and hold.

AWOS-3	MINNEAPOLIS CENTER	UNICOM
119.275	127.1 290.2	122.8 (CTAF) L

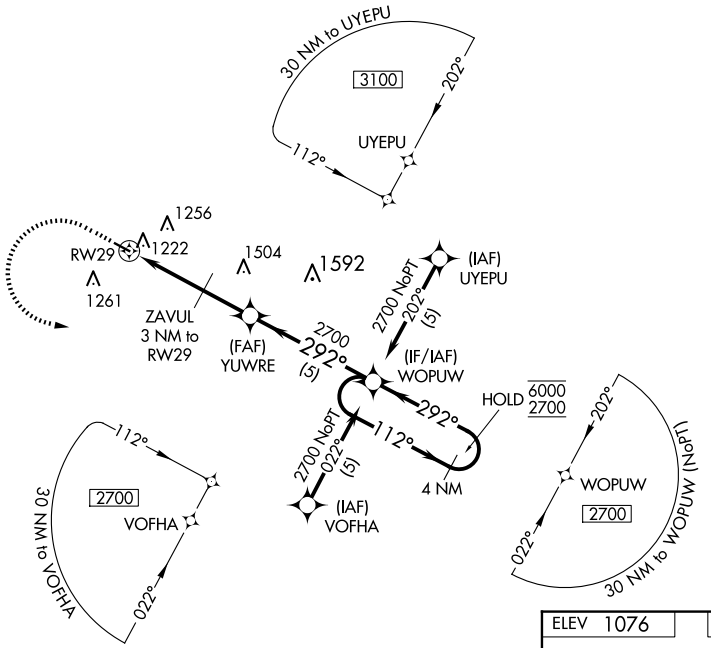

ELEV	1076	TDZE	1076

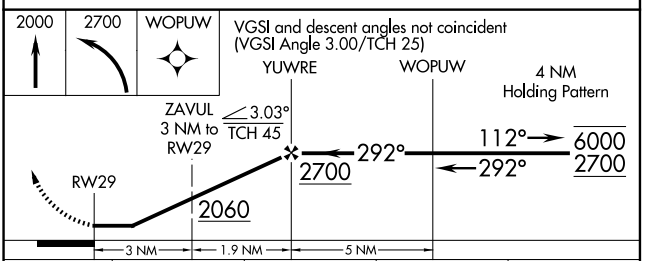

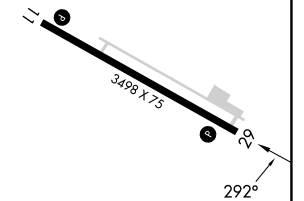

CATEGORY	A	B	C	D
LNAV MDA	1580-1 504 (600-1)		1580-1⅜ 504 (600-1⅜)	
C CIRCLING	1620-1 544 (600-1)		1720-1¾ 644 (700-1¾)	1720-2 644 (700-2)

MIRL Rwy 11-29 L
REIL Rwys 11 and 29 L

NC-1, 02 OCT 2025 to 30 OCT 2025
NC-1, 02 OCT 2025 to 30 OCT 2025