APP CRS	Rwy ldg	3084
347°	TDZE	574
	Apt Elev	574

RNAV (GPS) RWY 35
RALPH M HALL/ROCKWALL MUNI (F46)

DME/DME RNP-0.3 NA. When local altimeter setting not received, use Dallas Love Fld altimeter setting and increase all MDA 80 feet.
Helicopter visibility reduction below 1 SM NA. Procedure NA at night.

MISSED APPROACH: Climb to 5000 direct FIJWE and on track 016° to FINGR and hold.

AWOS-3PT	LONE STAR APP CON	UNICOM
121.25	124.3 282.275	122.8 (CTAF) L

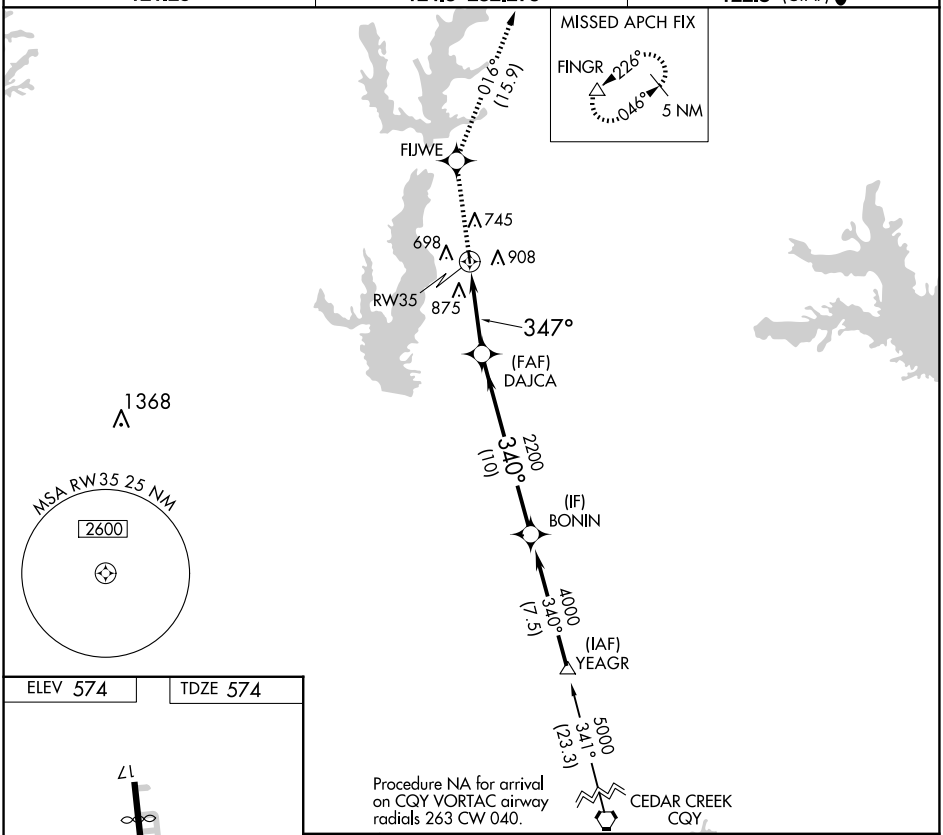

ELEV 574	TDZE 574

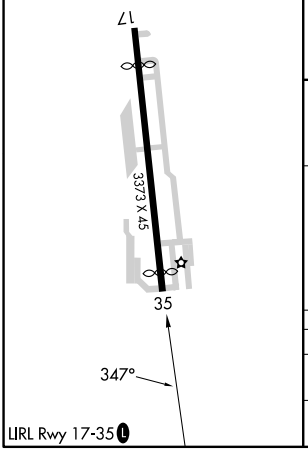

LIRL Rwy 17-35 L

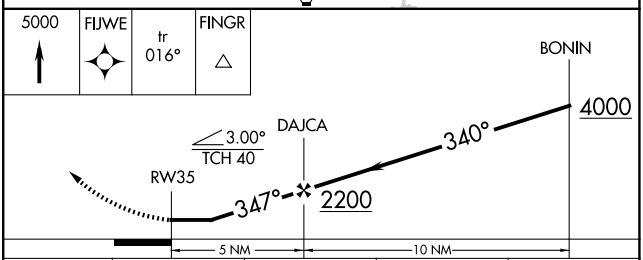

CATEGORY	A	B	C	D
LNAV MDA	1200-1 626 (700-1)		NA	
CIRCLING	1280-1 706 (800-1)		NA	

SC-2, 02 OCT 2025 to 30 OCT 2025
SC-2, 02 OCT 2025 to 30 OCT 2025