RNAV (GPS) RWY 24
MUHLENBERG COUNTY (M21)

WAAS CH 99627 W24A	APP CRS 239°	Rwy ldg 4600 TDZE 425 Apt Elev 428

RNP APCH - GPS.

When local altimeter setting not received, use Owensboro altimeter setting and increase all MDAs 80 feet. Increase LP Cats C/D visibility ⅜ SM and LNAV Cats C/D and Circling Cats C/D visibility ¼ SM. Procedure NA at night. Rwy 24, helicopter visibility reduction below 1 SM NA.

NA

MISSED APPROACH: Climb to 3000 direct JEPAX and hold.

AWOS-3	CAMPBELL APP CON ★	UNICOM
120.45	118.1 269.525	123.0 (CTAF) L

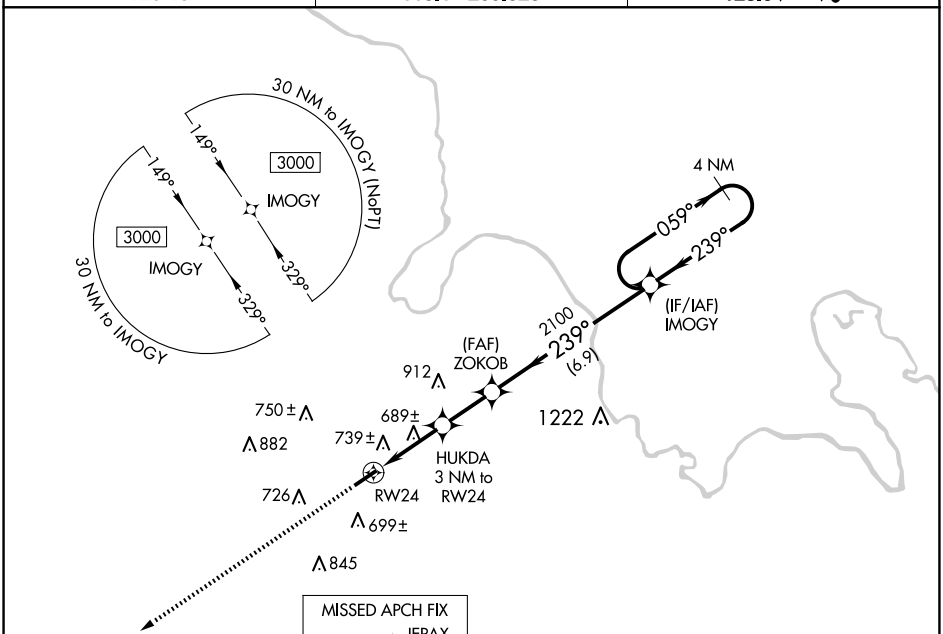

ELEV 428 | D | TDZE 425

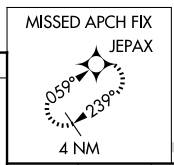

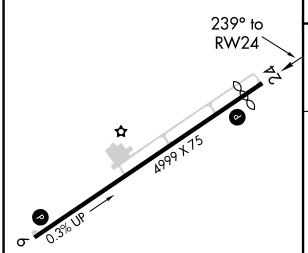

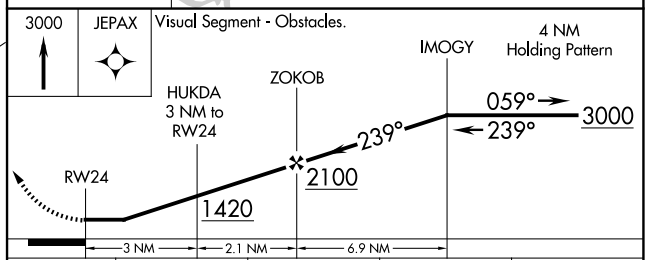

CATEGORY	A	B	C	D
LP MDA	940-1 515 (600-1)		940-1⅜ 515 (600-1⅜)	
LNAV MDA	1000-1 575 (600-1)		1000-1⅝ 575 (600-1⅝)	
C CIRCLING	1040-1 612 (700-1)	1100-1 672 (700-1)	1180-2¼ 752 (800-2¼)	1200-2½ 772 (800-2½)

MIRL Rwy 6-24 L
REIL Rwys 6 and 24 L

SE-1, 02 OCT 2025 to 30 OCT 2025

SE-1, 02 OCT 2025 to 30 OCT 2025