WAAS CH 48907 W20A	APP CRS 198°	Rwy ldg 4100 TDZE 1224 Apt Elev 1224

RNAV (GPS) RWY 20
WAHOO MUNI (AHQ)

RNP APCH - GPS.

Circling to Rwy 13-31 NA.

MISSED APPROACH: Climb to 4000 direct CEGOP and on track 129° to YUTAN and hold, continue climb-in-hold to 4000.

AWOS-3P	OMAHA APP CON	UNICOM
125.975	135.875 354.05	122.7 (CTAF) L

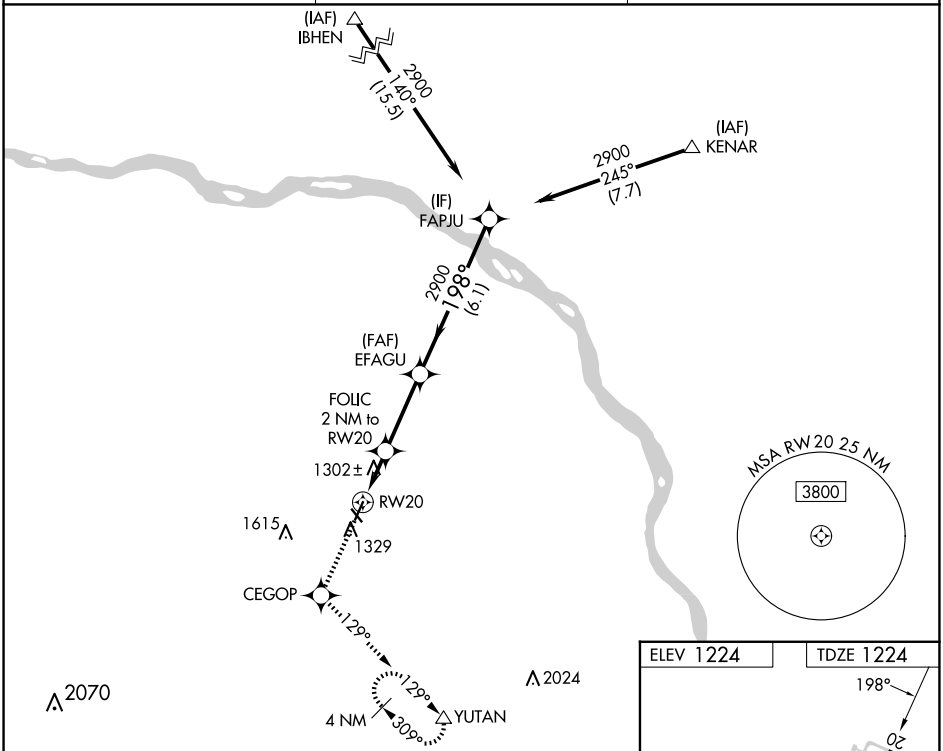

4000	CEGOP	tr 129°	YUTAN

VGSI and RNAV glidepath not coincident (VGSI Angle 3.00/TCH 40).

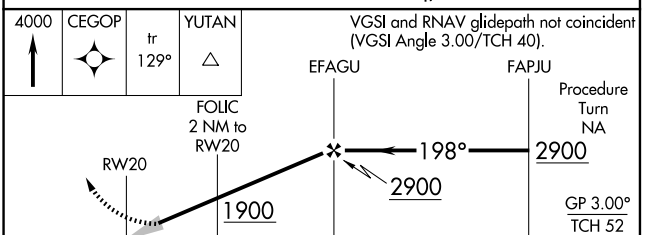

Procedure Turn NA

GP 3.00°
TCH 52

CATEGORY	A	B	C	D
LPV DA	1507-1 283 (300-1)		NA	
LNAV MDA	1600-1 376 (400-1)		NA	
CIRCLING	1760-1 536 (600-1)		NA	

ELEV 1224 TDZE 1224

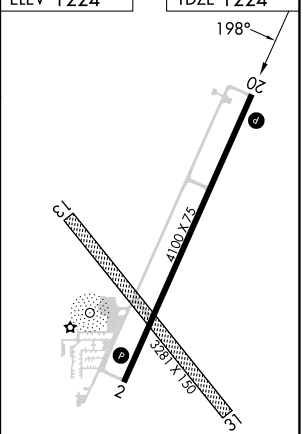

MIRL Rwy 2-20 L
REIL Rwys 2 and 20 L

NC-2, 02 OCT 2025 to 30 OCT 2025

NC-2, 02 OCT 2025 to 30 OCT 2025