VOR/DME BQZ	APP CRS	Rwy Ldg	N/A
112.2	352°	TDZE	N/A
Chan 59		Apt Elev	6882

VOR/DME-C

STEAMBOAT SPRINGS/BOB ADAMS FLD (SBS)

When local altimeter setting not received, use Yampa Valley altimeter setting and increase all MDA 80 feet. Procedure NA at night. Circling NA northeast of Rwy 14-32.

-25°C

MISSED APPROACH: Climbing left turn to 12100 direct BQZ VOR/DME then on BQZ VOR/DME R-172 to SBURG INT/BQZ 11.4 DME and hold.

AWOS-3	DENVER CENTER	UNICOM
118.325	120.475 235.975	122.8 (CTAF) L

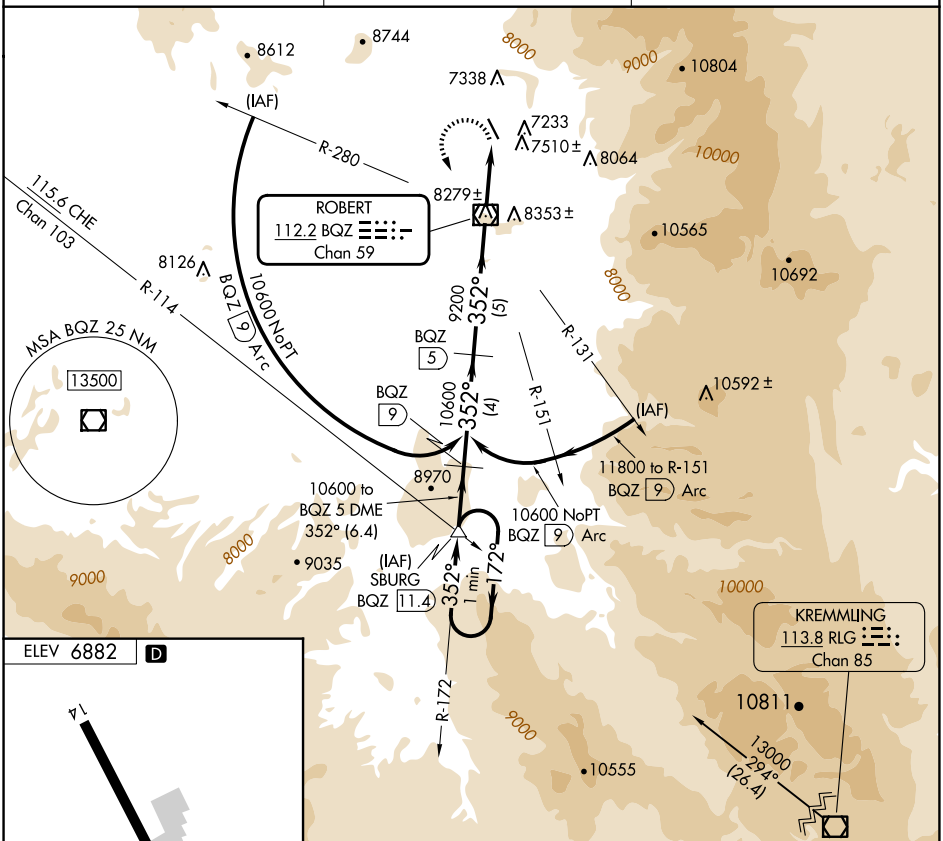

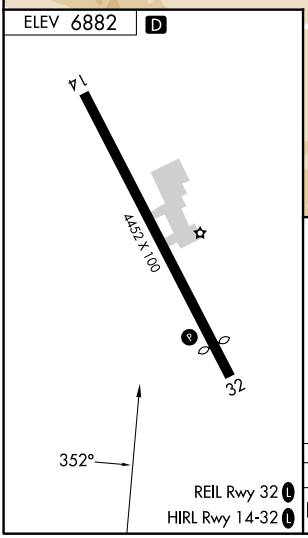

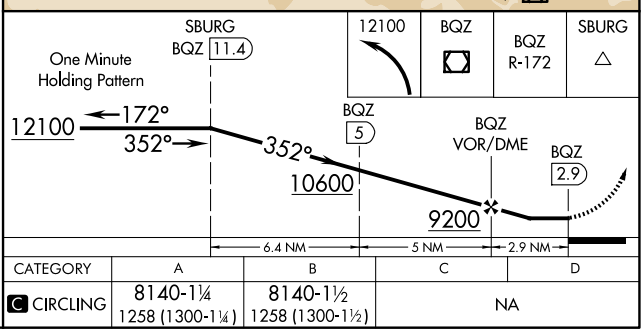

CATEGORY	A	B	C	D
C CIRCLING	8140-1¼ 1258 (1300-1¼)	8140-1½ 1258 (1300-1½)	NA	

SW-1, 02 OCT 2025 to 30 OCT 2025
SW-1, 02 OCT 2025 to 30 OCT 2025