| WAAS CH 78401 W36A | APP CRS 358° | Rwy ldg 6000<br>TDZE 443<br>Apt Elev 447 |
|---|---|---|

# RNAV (GPS) RWY 36
## MESQUITE METRO (HQZ)

DME/DME RNP-0.3 NA. When local altimeter setting not received, use Dallas Love Fld altimeter setting and increase all DA/MDA 60 feet. Increase LPV all Cats visibility to 1 mile, increase Circling Cat C visibility to 2¼ mile. VDP NA when using Dallas Love Fld altimeter setting.

MISSED APPROACH: Climbing right turn to 3000 direct YEAGR and hold.

| AWOS-3 | LONE STAR APP CON | MESQUITE TOWER* | GND CON | UNICOM |
|---|---|---|---|---|
| 118.175 | 125.2 343.65 | 120.3 (CTAF) L | 118.85 | 123.05 |

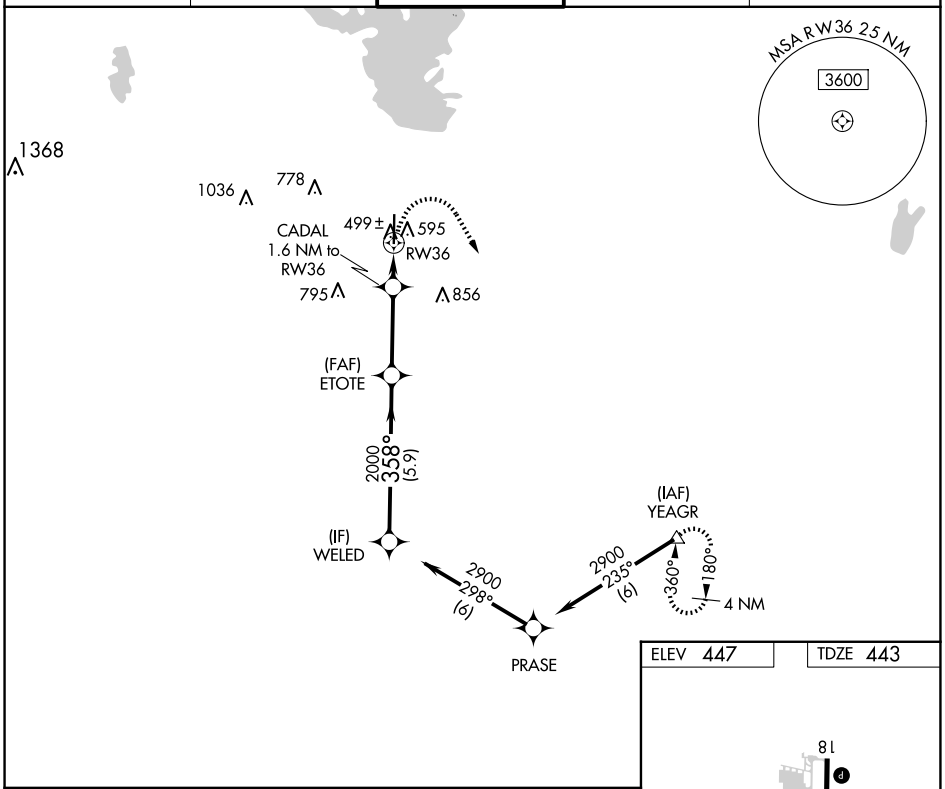


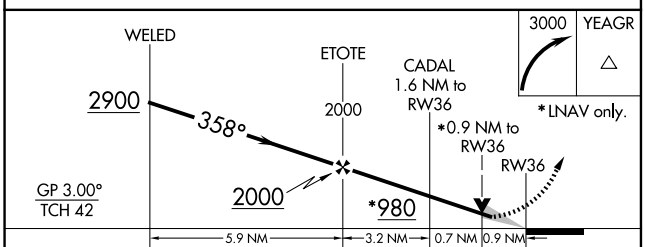


| CATEGORY | A | B | C | D |
|---|---|---|---|---|
| LPV DA | 693-⅞ 250 (300-⅞) | | | NA |
| LNAV MDA | 760-1 317 (400-1) | | | NA |
| C CIRCLING | 960-1 513 (600-1) | | 1160-2 713 (800-2) | NA |

ELEV 447 | TDZE 443

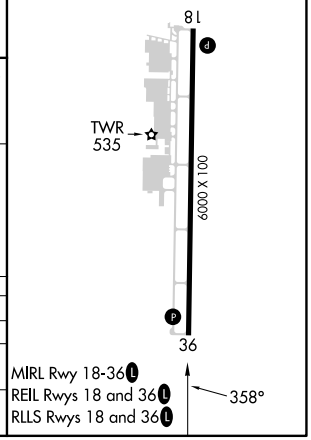


MIRL Rwy 18-36 L
REIL Rwys 18 and 36 L
RLLS Rwys 18 and 36 L

SC-2, 02 OCT 2025 to 30 OCT 2025

SC-2, 02 OCT 2025 to 30 OCT 2025