APP CRS	Rwy Ldg	4518
066°	TDZE	9
	Apt Elev	11

RNAV (GPS) RWY 7
NEW SMYRNA BEACH MUNI (JACK BOLT FLD) (EVB)

RNP APCH-GPS.

T A Rwy 7 helicopter visibility reduction below 1 SM NA. Straight-in Rwy 7 NA at night, Circling Rwy 7, 11, 25 NA at night. When local altimeter setting not received, use Daytona Beach altimeter setting and increase all MDAs 40 feet, LNAV visibility Cat C/D ⅛ SM, and Circling visibility Cat C/D ¼ SM.

MISSED APPROACH: Climb to 2800 direct VAYUL and right turn on track 165° to WEGOR and on track 218° to OAKIE and hold.

ATIS	DAYTONA APP CON	NEW SMYRNA BEACH TOWER★	GND CON	UNICOM
124.625	125.35 322.3	119.675 (CTAF) L	121.325	122.95

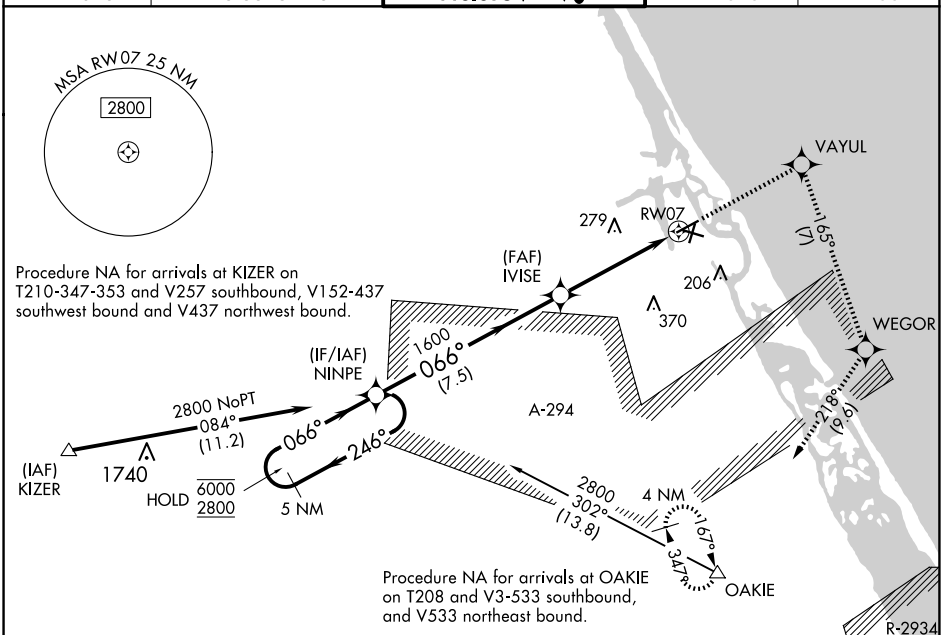

ELEV	11	D	TDZE	9

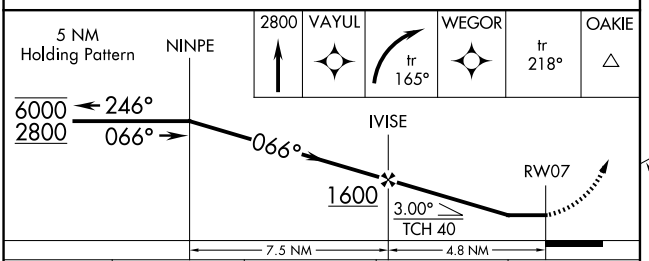

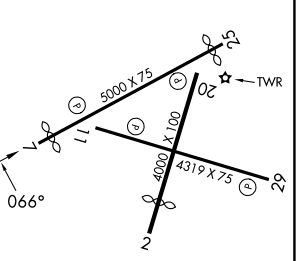

CATEGORY	A	B	C	D
LNAV MDA	500-1 491 (500-1)		500-1⅜ 491 (500-1⅜)	
C CIRCLING	500-1 489 (500-1)	520-1 509 (600-1)	680-1¾ 669 (700-1¾)	680-2 669 (700-2)

MIRL Rwys 7-25 and 11-29 L

SE-3, 02 OCT 2025 to 30 OCT 2025

SE-3, 02 OCT 2025 to 30 OCT 2025