VOR RWY 26
TWENTYNINE PALMS (TNP)

VORTAC TNP	APP CRS	Rwy Ldg	5531
114.2	264°	TDZE	1835
Chan 89		Apt Elev	1888

NA

Use PSP altimeter setting; when not received, procedure NA. Circling NA south of Rwy 8-26. Circling Rwy 8, 17 NA at night.

MISSED APPROACH: Climbing right turn to 5900 direct TNP VORTAC and hold, continue climb-in-hold to 5900.

LOS ANGELES CENTER	AUNICOM
128.15 285.6	122.8 (CTAF) L

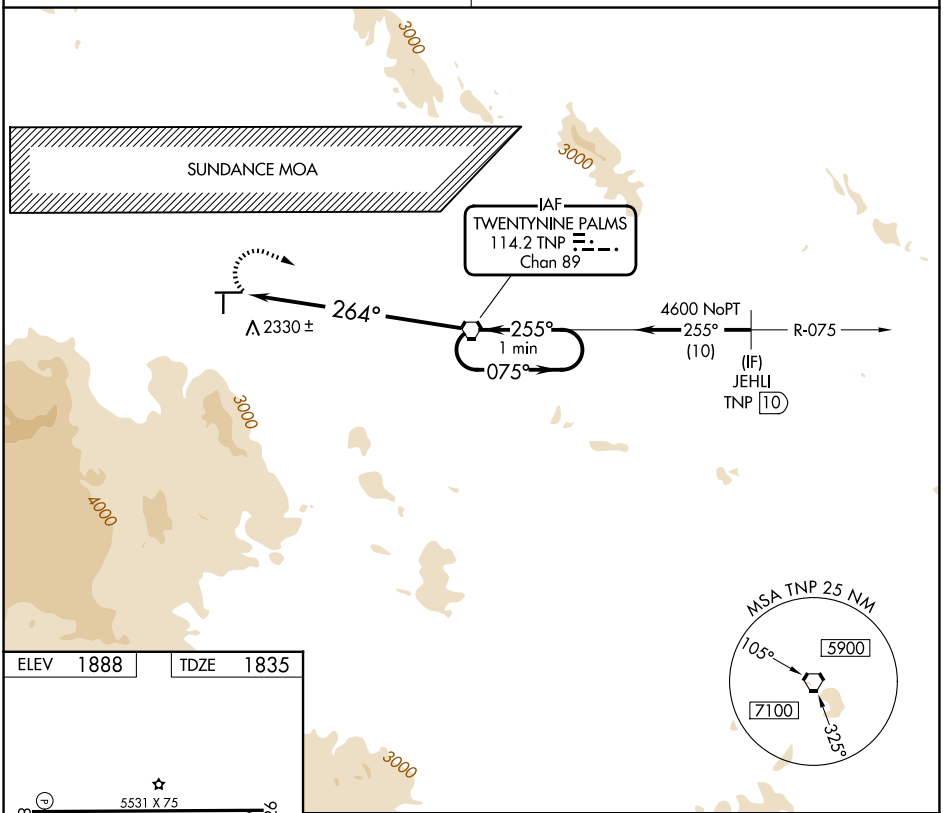

ELEV 1888 TDZE 1835

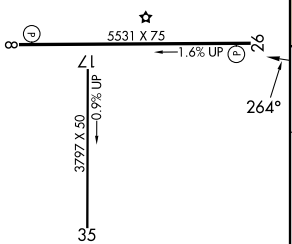

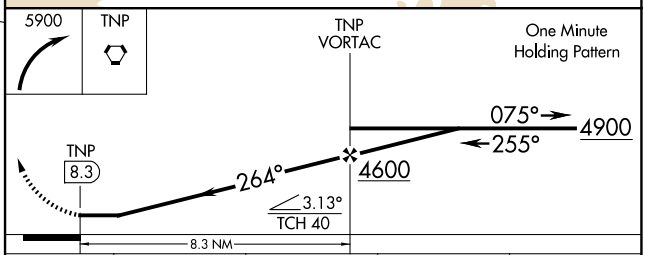

REIL Rwys 8 and 26 L
MIRL Rwys 8-26 and 17-35 L

FAF to MAP 8.3 NM					
Knots	60	90	120	150	180
Min:Sec	8:18	5:32	4:09	3:19	2:46

CATEGORY	A	B	C	D
S-26	3580-1¼ 1745 (1700-1¼)	3580-1½ 1745 (1700-1½)	NA	
CIRCLING	3580-1¼ 1692 (1700-1¼)	3580-1½ 1692 (1700-1½)	NA	

SW-3, 02 OCT 2025 to 30 OCT 2025