WAAS CH 40200 W34A	APP CRS 343°	Rwy ldg 5500 TDZE 1204 Apt Elev 1204

RNAV (GPS) RWY 34
PLATTSMOUTH MUNI/DOUGLAS V DUEY FLD (PMV)

When local altimeter setting not received, use Offutt AFB altimeter setting, and increase all DAs 45 feet and all MDAs 60 feet, increase LNAV/VNAV all Cats visibility ¼ mile. VDP NA when using Offutt AFB altimeter setting. Baro-VNAV NA when using Offutt AFB altimeter setting. For uncompensated Baro-VNAV systems, LNAV/VNAV NA below -17°C (2°F) or above 54°C (130°F). DME/DME RNP-0.3 NA.

MISSED APPROACH: Climb to 2800 direct DAXZU and hold.

AWOS-3	OMAHA APP CON	UNICOM
118.975	135.875 354.05	122.7 (CTAF) L

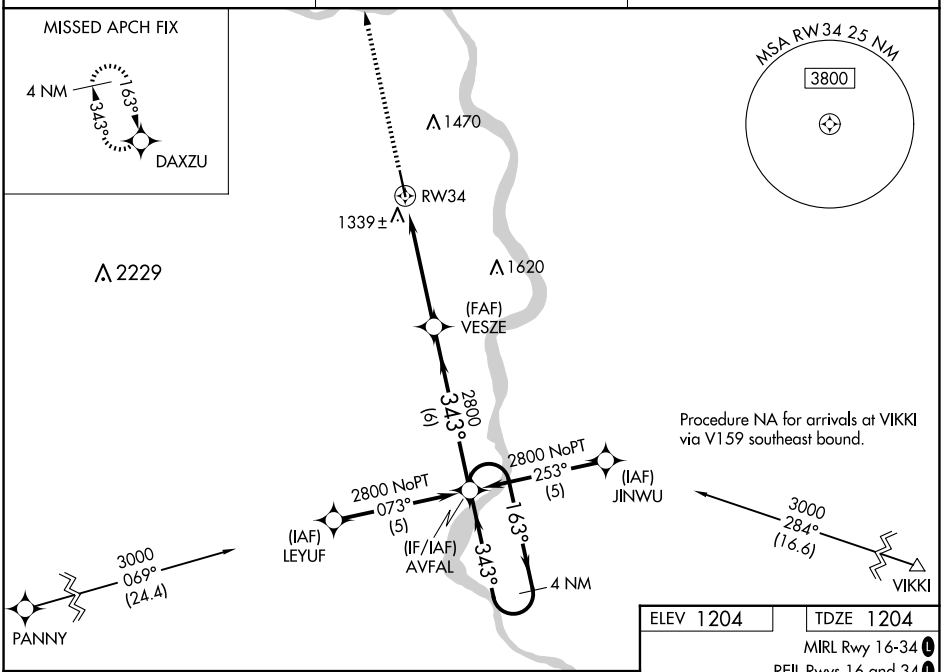

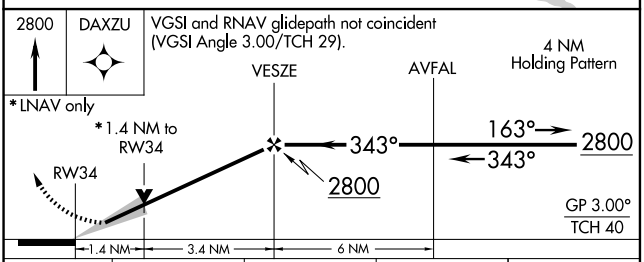

ELEV 1204	TDZE 1204

MIRL Rwy 16-34 L
REIL Rwys 16 and 34 L

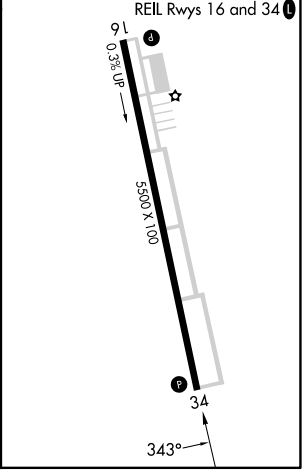

CATEGORY		A	B	C	D
LPV	DA	1454-1 250 (300-1)		NA	
LNAV/VNAV	DA	1656-1½ 452 (500-1½)		NA	
LNAV	MDA	1680-1 476 (500-1)		NA	
CIRCLING		1680-1 476 (500-1)		NA	

NC-2, 02 OCT 2025 to 30 OCT 2025
NC-2, 02 OCT 2025 to 30 OCT 2025