APP CRS	Rwy ldg	4870
010°	TDZE	722
	Apt Elev	726

RNAV (GPS) RWY 1
JAMES A RHODES (JRO)

RNP APCH - GPS.

Procedure NA at night. Rwy 1 helicopter visibility reduction below 1 SM NA.

MISSED APPROACH: Climb to 2800 direct FEDIK and hold.

AWOS-3PT	HUNTINGTON APP CON	UNICOM
118.825	128.4 270.1	122.7 (CTAF) L

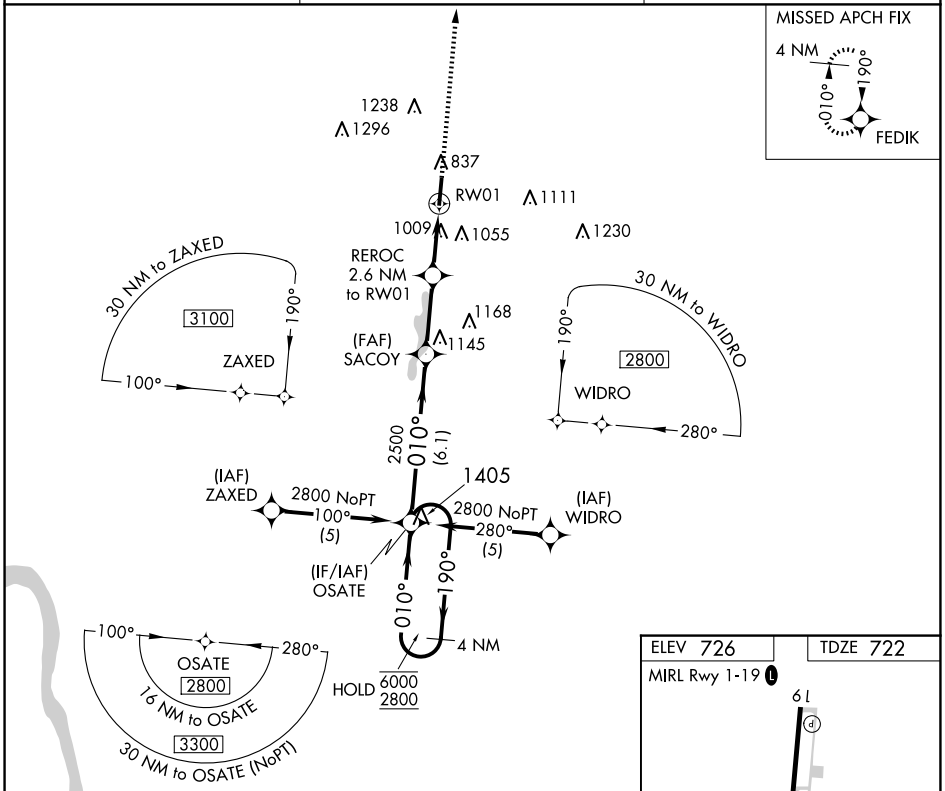

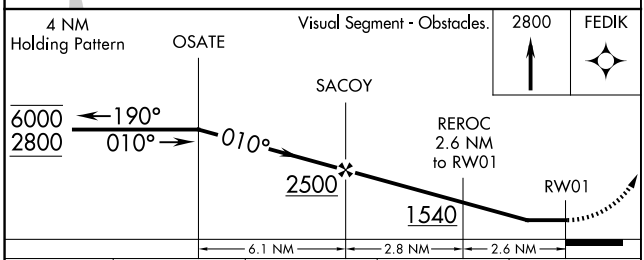

CATEGORY	A	B	C	D
LNAV MDA	1300-1 578 (600-1)		1300-1⅝ 578 (600-1⅝)	
CIRCLING	1340-1 614 (700-1)	1480-1 754 (800-1)	1680-3 954 (1000-3)	

ELEV 726 TDZE 722

MIRL Rwy 1-19 L

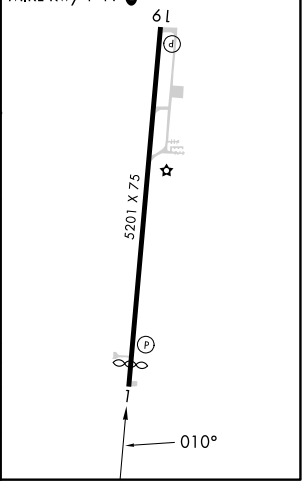

EC-2, 02 OCT 2025 to 30 OCT 2025